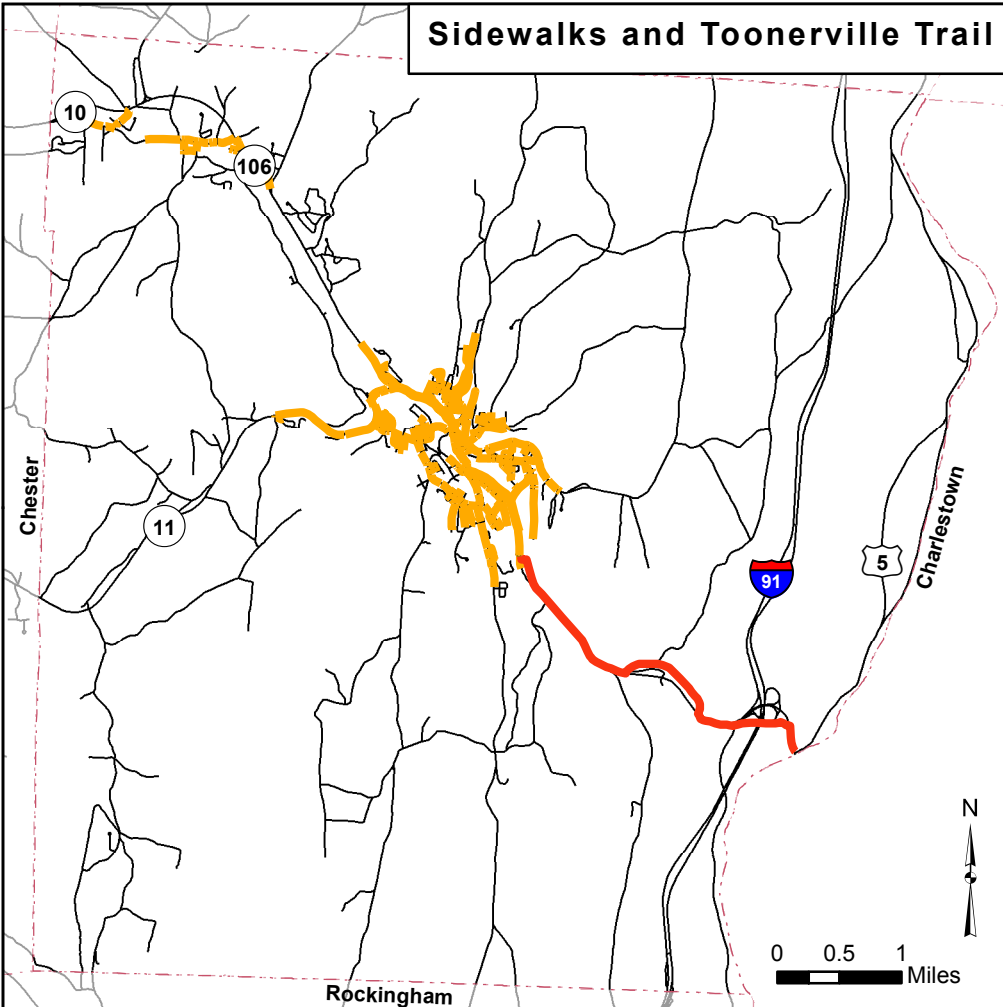
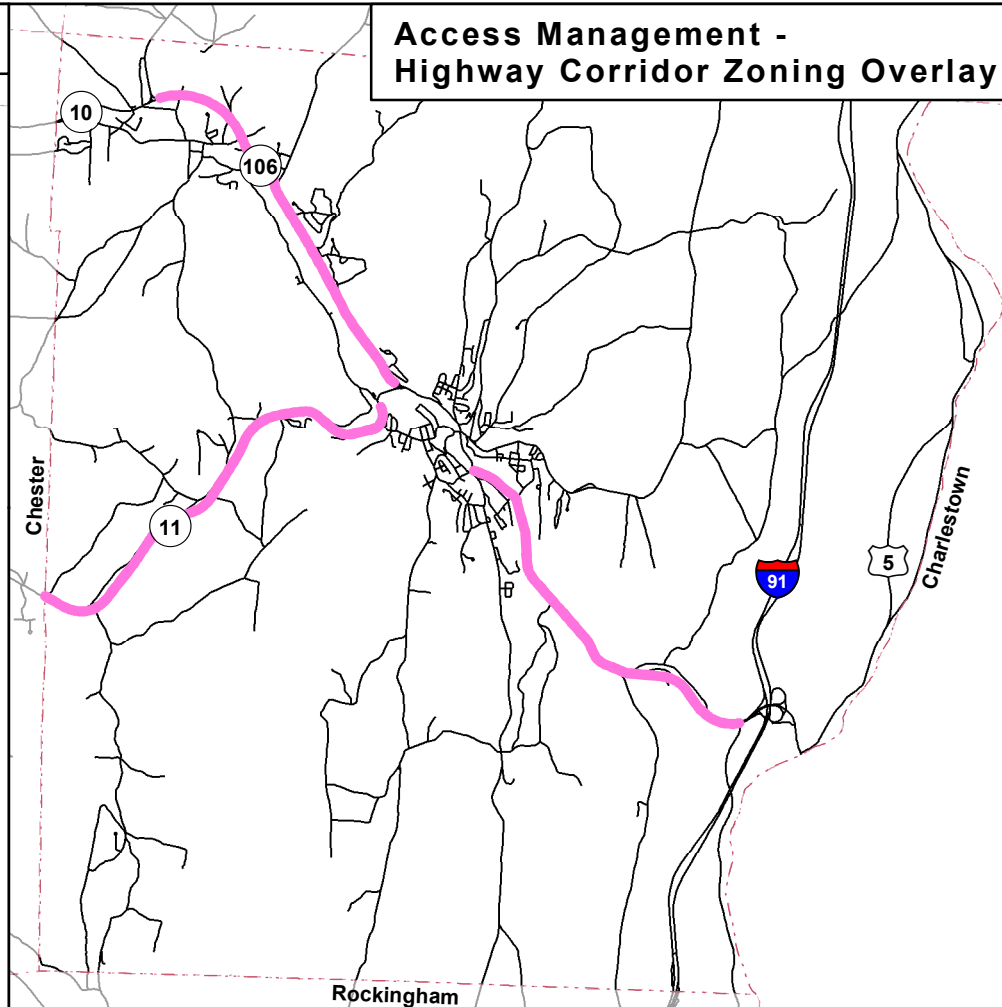


Transportation Map (Network maps) Town Plan 2017 (Adopted: 8/14/2017) Town of Springfield, Vermont

Sidewalks and Toonerville Trail



Access Management - Highway Corridor Zoning Overlay



- ▲ Bus Stop
- Ⓟ Park and Ride Lot
- ★ Traffic Signal
- 👉 Toonerville Trail (Multi-use Path)
- 👉 Sidewalk
- 👉 Bus Route
- 👉 Connecticut River Byway
- 👉 Highway Corridor Zoning Overlay District
- 👉 Rivers and Streams (Traffic signals map only)
- 👉 Lakes and Ponds (Traffic signals map only)
- 👉 Road
- 👉 Town Boundary

Notes:
Roads in New Hampshire are only shown on the Byway Map - where the Byway runs on both sides of the Connecticut River.

The Highway Corridor Overlay District (HCOD) depicted on this map follows the road centerline and includes a 150 foot buffer for readability purposes only. Please refer to the Springfield Zoning Bylaws for a complete description of the areas included in this overlay district as well as the district standards set forth.

Data Sources:
Sidewalks (Southern Windsor County Regional Planning Commission (SWCRPC) 2012), Toonerville Trail (Multi-use Trail) (SWCRPC 2004), Park and Ride Lots (SWCRPC 2012), Public Transit Stops and Routes (Windham Regional Commission 2014), Highway Corridor Zoning Overlay (Access Management) (SWCRPC 2007), Traffic Signals (SWCRPC 2010), Byway (VT Agency of Transportation 2014 and Upper Valley - Lake Sunapee Regional Planning Commission), Road centerline (VT Agency of Transportation 2014 and New Hampshire Dept of Transportation 2012), Waterbodies (VT Hydrographic Dataset 2008), Town Boundary (SWCRPC 2013 using Parcels 2013 and New Hampshire Granit 2009).

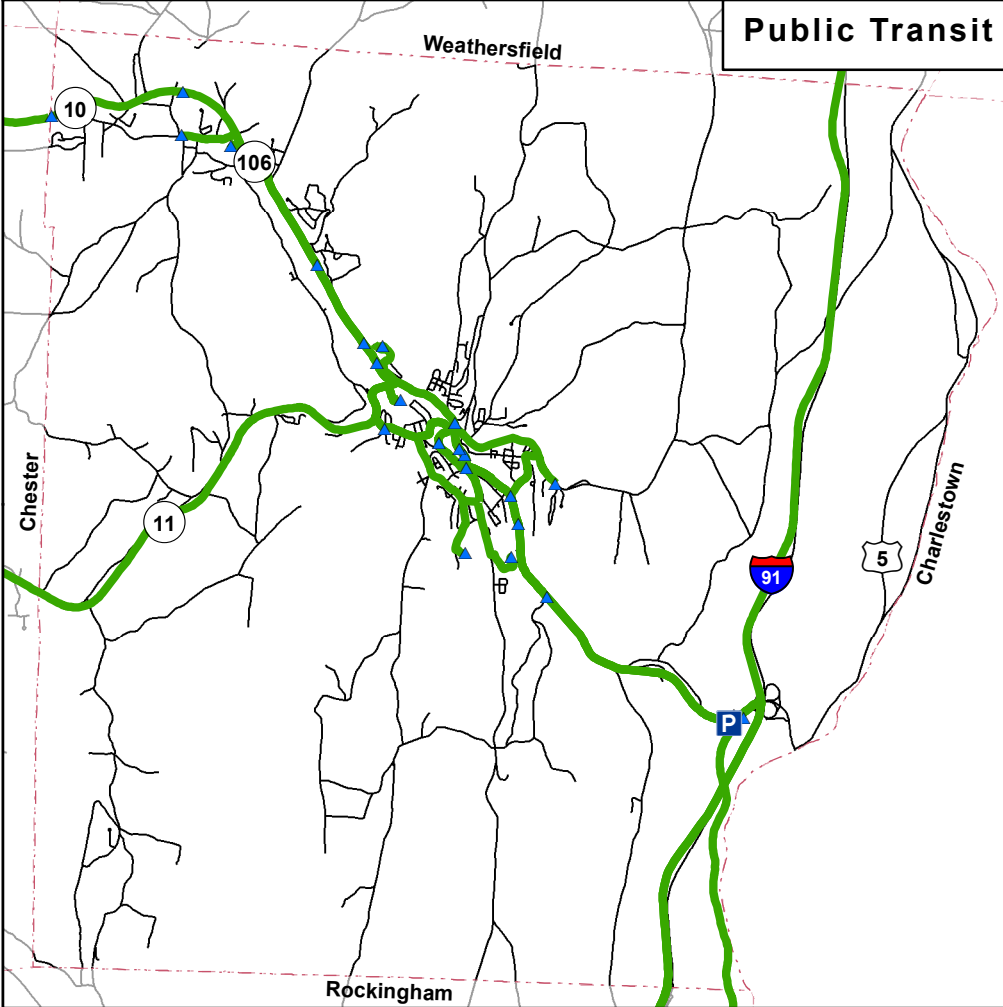
VT State Plane, Meters, NAD 83
Data depicted on this map are for planning purposes only and are based on best available information. Some of the data do not line up.



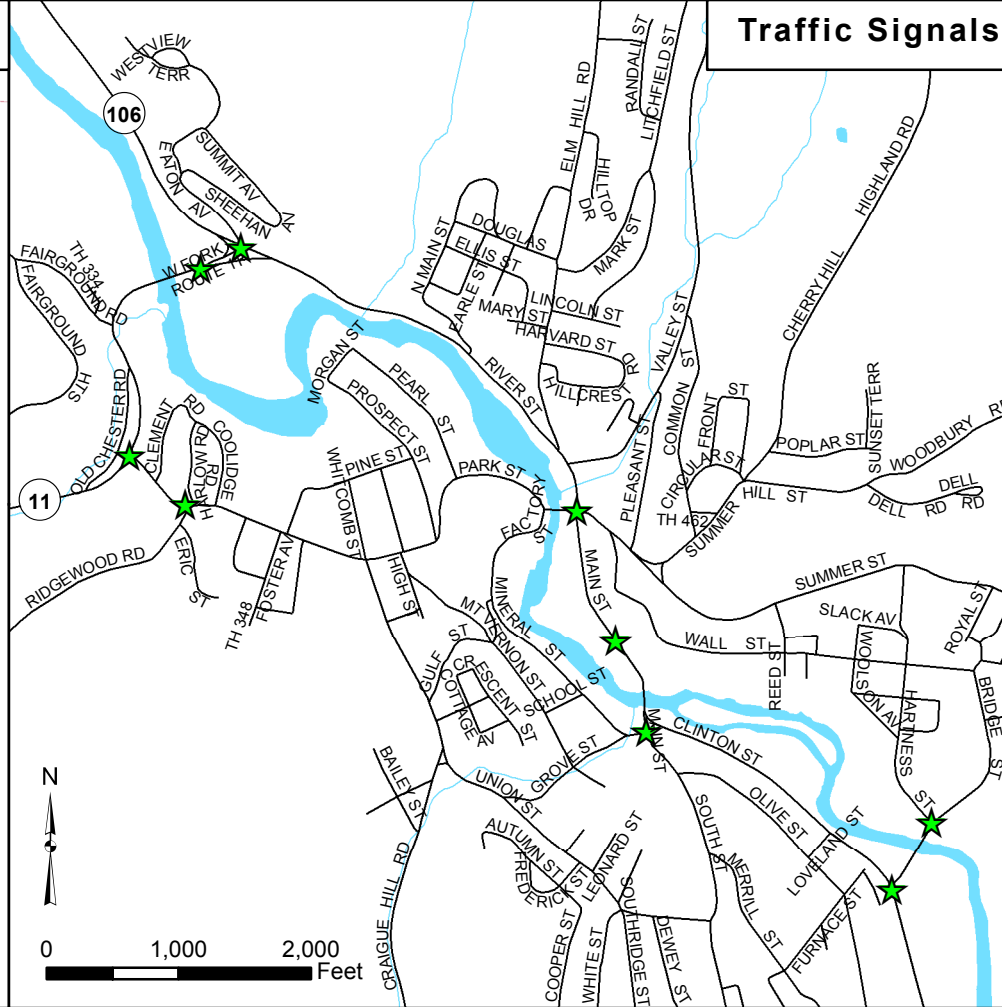
P.O. Box 320, Ascutney, VT 05030
802-674-9201 www.swcrpc.org

For planning purposes only
Not for regulatory interpretation
Drawn March 2, 2015

Public Transit



Traffic Signals



Connecticut River Byway

