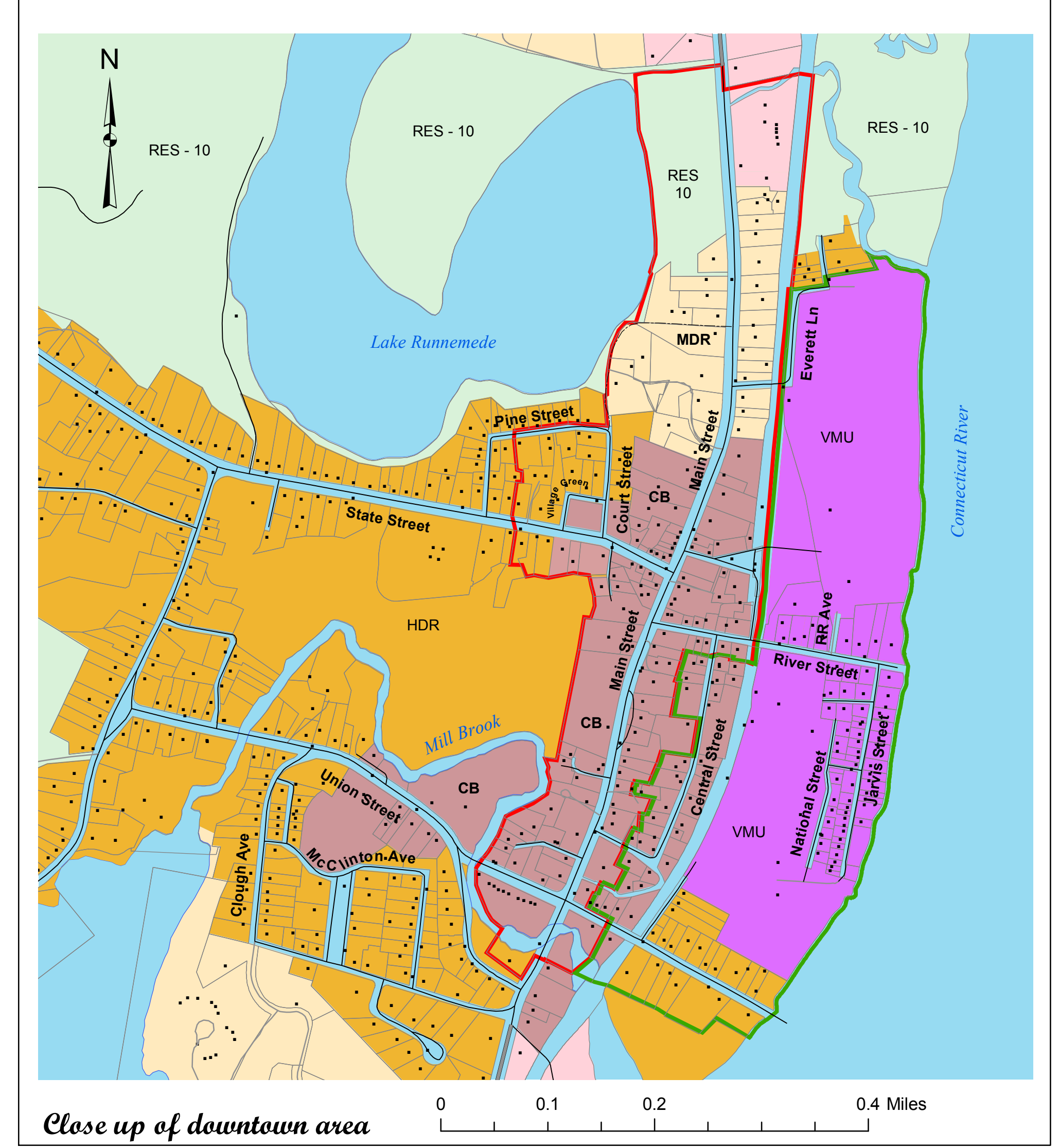
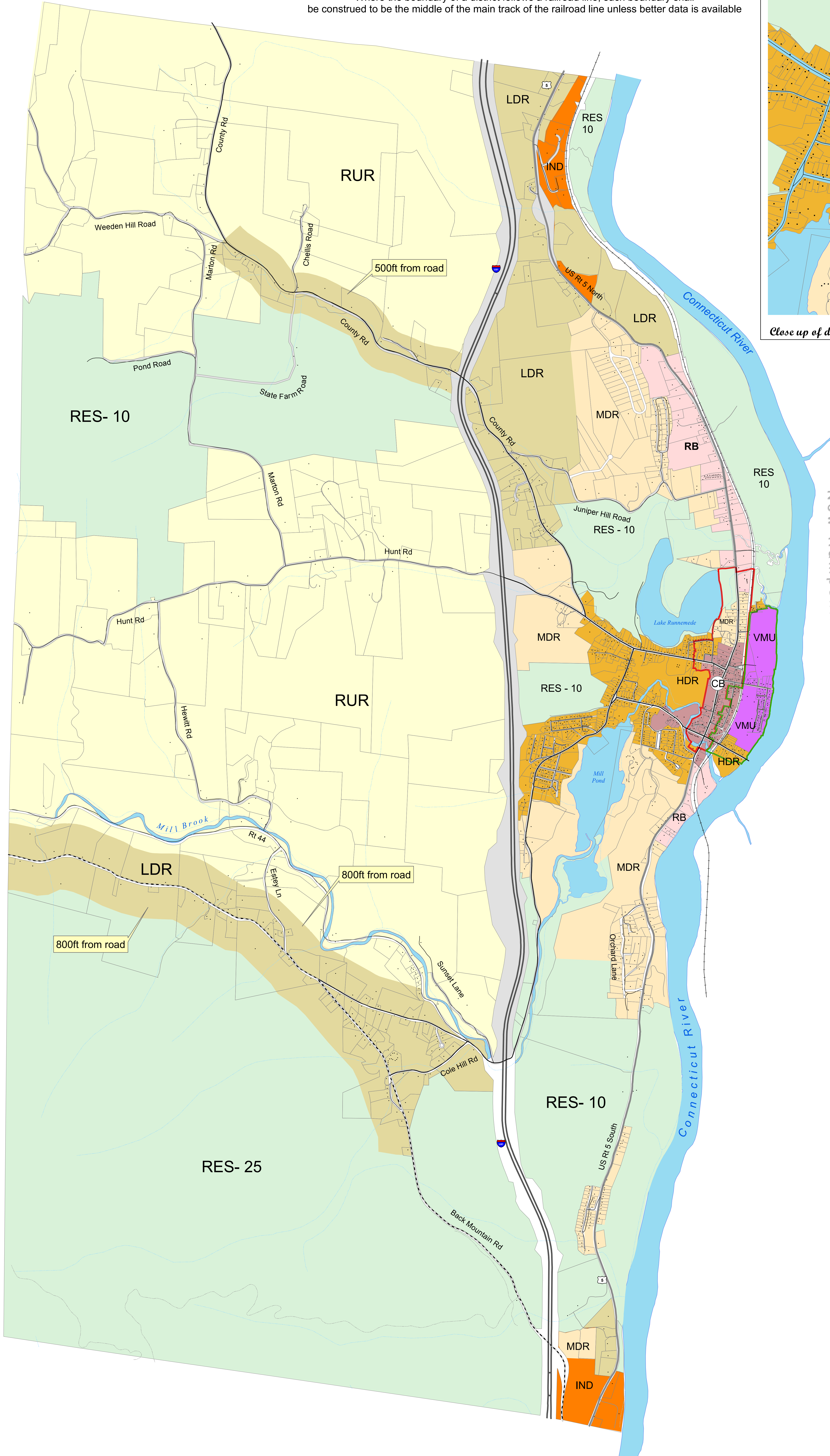


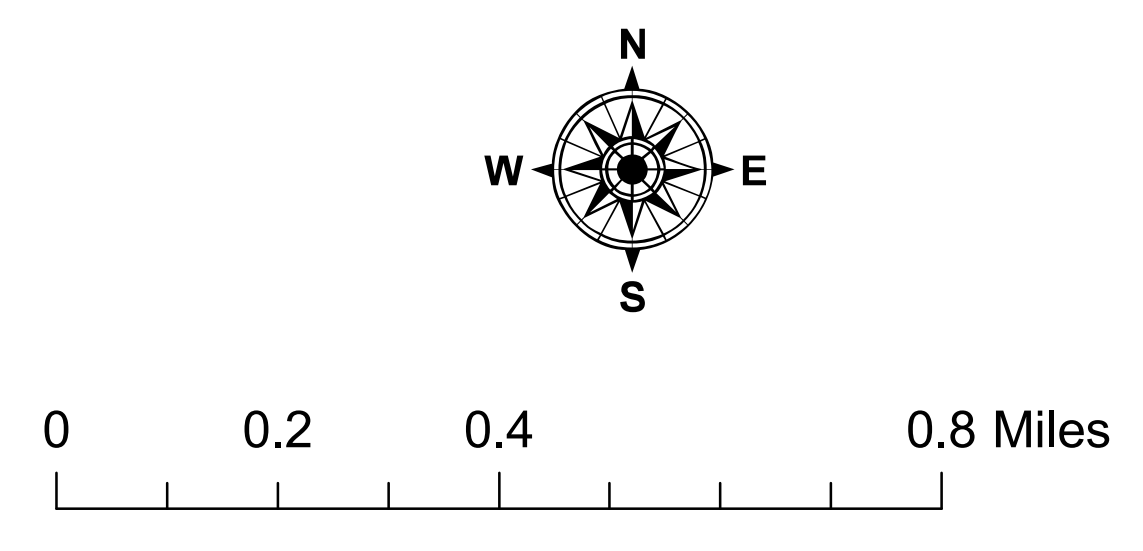
# Town of Windsor: Zoning Districts

Where district boundaries are indicated as approximately following streets or highways, the centerlines of such street or highway rights-of-way shall be construed to be the boundary unless more accurate data is available

Where the boundary of a district follows a railroad line, such boundary shall be construed to be the middle of the main track of the railroad line unless better data is available



Close up of downtown area



**DRAFT**

## Legend

### Design Review District

- Main Street Subdistrict
- Rails to Riverfront Subdistrict
- Rail Road

### Zoning Districts

- Village Mixed Use (VMU)
- Central Business (CB)
- High Density Residential (HDR)
- Industrial (IND)
- Low Density Residential (LDR)
- Medium Density Residential (MDR)
- Resource (RES)
- Roadside Business (RB)
- Rural (RUR)
- Surface Water
- Right of Way

June 2010

Created by the Southern Windsor County  
Regional Planning Commission  
P.O. Box 320, Ascutney, VT 05030  
802.674.9201

SWCRPC makes no claims to the accuracy of any data or relationships depicted herein. This map was intended for general planning purposes only.

