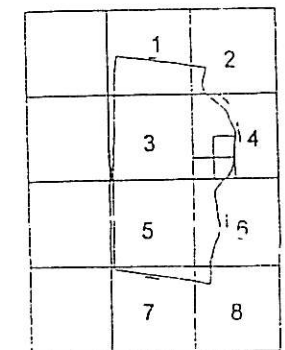


# WINDSOR Vermont

## Natural, Cultural and Historic Resources 1998

This map displays natural, cultural, and historic resources in Windsor based on data available at the Regional Planning Commission. This map is for general planning purposes only.


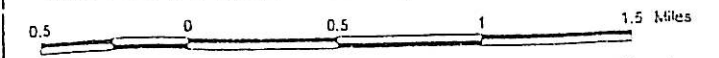
- Natural Heritage Sites
- Roads
- Trails
- Streams
- Lakes, Ponds, and Rivers
- Wellhead Protection Areas
- NWI Wetlands
- Historic Districts
- Deer Wintering Areas
- Public Land



Map Produced: 1/12/99  
 File: WINDSRO.APR  
 Datum: VT State Plane NAD83  
 Data Layers: TB, RD27, S4, W022, W013, W045, PL, HDISTPL  
 Data Sources: Vermont Center for Geographic Information  
 Southern Windsor County RPC  
 microDATA, St. Johnsbury, VT

Roads: 1:2000 VT orthophoto road centerlines  
 Surface Waters: 1:4000 VT orthophotos

All data are for general planning purposes only, may contain errors and omissions and are subject to revision and correction at any time.



Southern Windsor County Regional Planning Commission - P.O. Box 320 - Ascutney, VT 05030 - (802) 674-9201

