

ROAD SURFACE TYPES
 STATE PAVED
 OTHER PAVED
 STATE GRAVEL
 OTHER GRAVEL
 GRADED AND DRAINED
 UNIMPROVED/PRIMITIVE

HIGHWAYS
 INTERSTATE
 STATE HIGHWAY SYSTEM
 TOWN HIGHWAY SYSTEM
 IMPASSABLE OR UNTRAVELED
 DISCONTINUED
 LEGAL TRAIL
 FOOT TRAIL

NATURAL FEATURES

SINGLE LINE STREAM
 OPEN WATER
 SWAMP

OTHER TRANSPORTATION

RAILROAD
 AIRPORT/TERMINAL

POLITICAL SUBDIVISIONS
 STATE BOUNDARY
 COUNTY BOUNDARY
 TOWN BOUNDARY
 CITY BOUNDARY
 VILLAGE BOUNDARY
 URBAN COMPACT BOUNDARY

MISCELLANEOUS

DAM

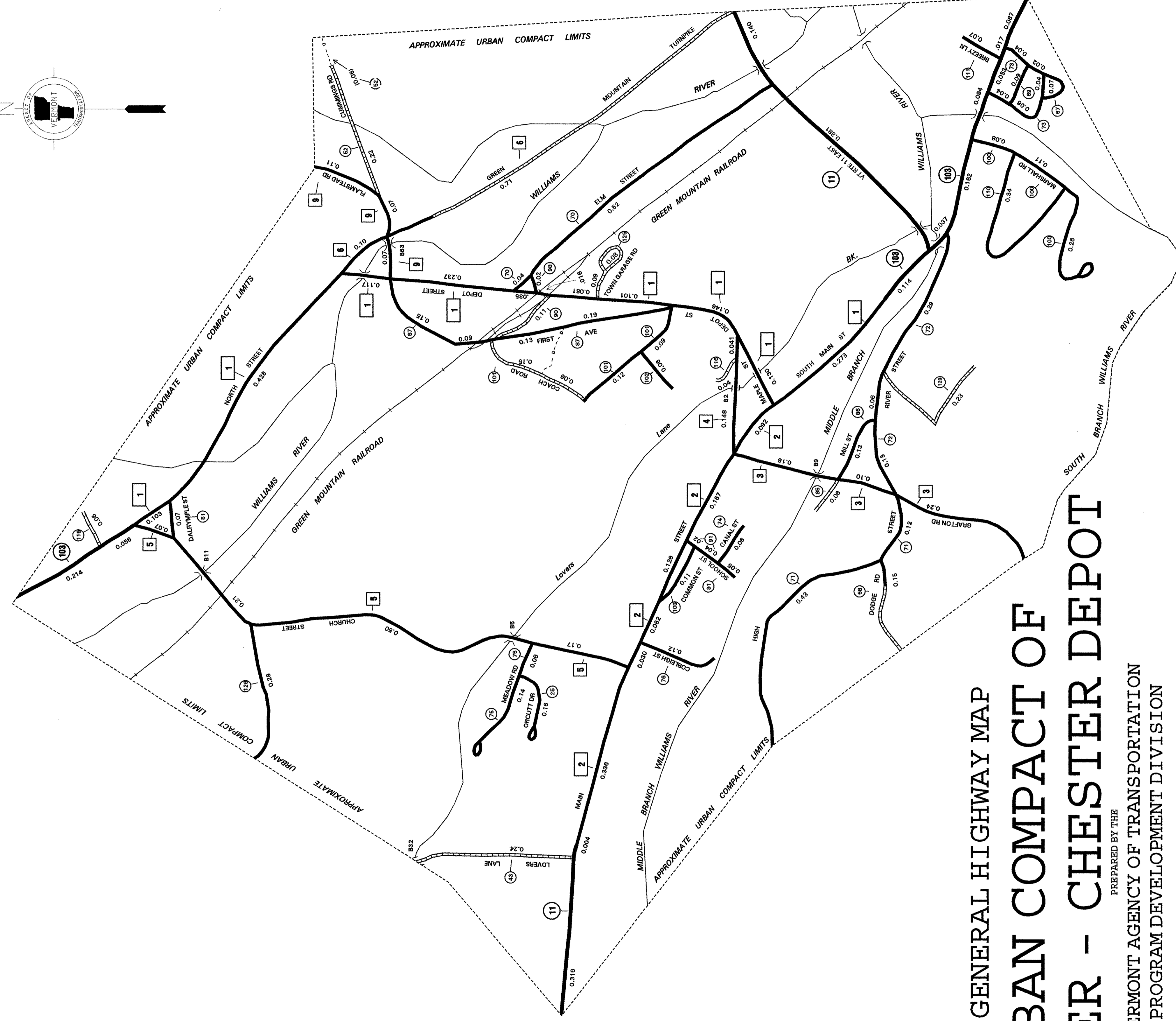
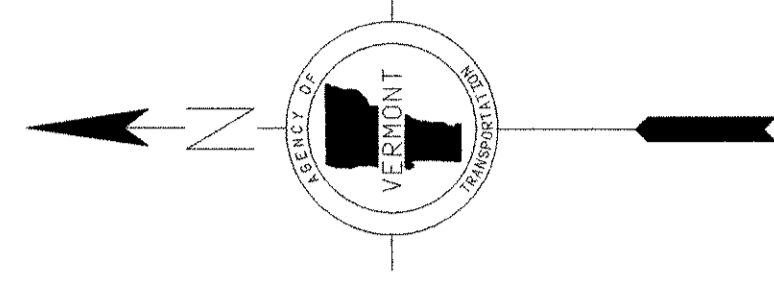
INTERSTATE ROUTE
U.S. NUMBERED ROUTE
STATE NUMBERED ROUTE
INTERCHANGE NUMBER
CLASS 1 TOWN HIGHWAY
CLASS 2 TOWN HIGHWAY
CLASS 3 TOWN HIGHWAY
CLASS 4 TOWN HIGHWAY
NFR NATIONAL FOREST ROAD
SFH STATE FOREST HIGHWAY

BRIDGE OR CULVERT < 6'
 BRIDGE OR CULVERT 6'-20'
 BRIDGE GREATER THAN 20'
 COVERED BRIDGE

MILEAGE SUMMARY

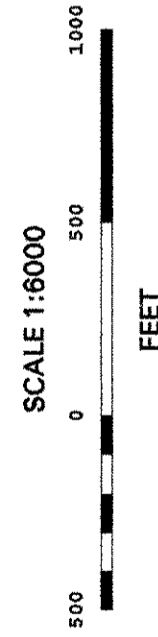
CLASS 1 TOWN HIGHWAYS:	
NO.	1,667
TOTAL CLASS 1 TOWN HWYS.	0.833
CLASS 2 TOWN HIGHWAYS:	
NO.	0.520
TOTAL CLASS 2 TOWN HWYS.	0.189
NO.	0.950
TOTAL CLASS 3 TOWN HWYS.	0.810
NO.	0.250
TOTAL CLASS 4 TOWN HWYS.	0.250
CLASS 1 TOWN HWYS.	
NO.	11,569
TOTAL CLASS 1 TOWN HWYS.	6.450
INTERSTATE RAMPS:	
TOTAL INTERSTATE HWYS.	0.000
STATE HWY. 103	0.841
TOTAL NON-INTERSTATE HWYS.	0.854
TOTAL STATE HWYS.	1.675
TOTAL, TRAVELLED HWYS., FEB. 10, 2003	
(EXCLUDES CLASS 4 MILEAGE)	13.344

LENGTH IN MILES	
CLASS 3	0.160
CLASS 4	0.240
	0.070
	0.520
	0.070
	0.090
	0.560
	0.480
	0.660
	0.200
	0.120
	0.060
	0.130
	0.590
	0.110
	0.020
	0.450
	0.440
	0.060
	0.340
	0.070
	0.040
	0.060
	0.170
	0.290
	0.230
TOTAL	6.450
	0.060



GENERAL HIGHWAY MAP
URBAN COMPACT OF
CHESTER - CHESTER DEPOT

PREPARED BY THE
 VERMONT AGENCY OF TRANSPORTATION
 PROGRAM DEVELOPMENT DIVISION



DISCLAIMER:
 Mapmaker holds data by Vermont Agency of Transportation, Division of Program Development. All other data from Vermont Center for Geographic Information.