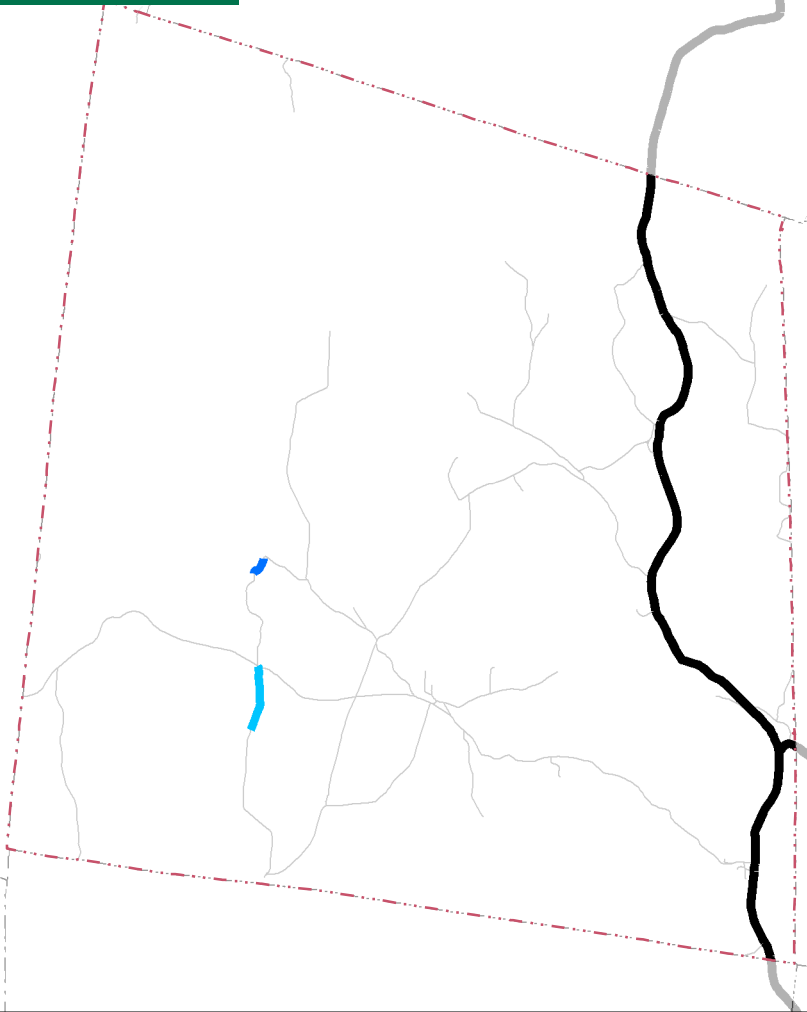
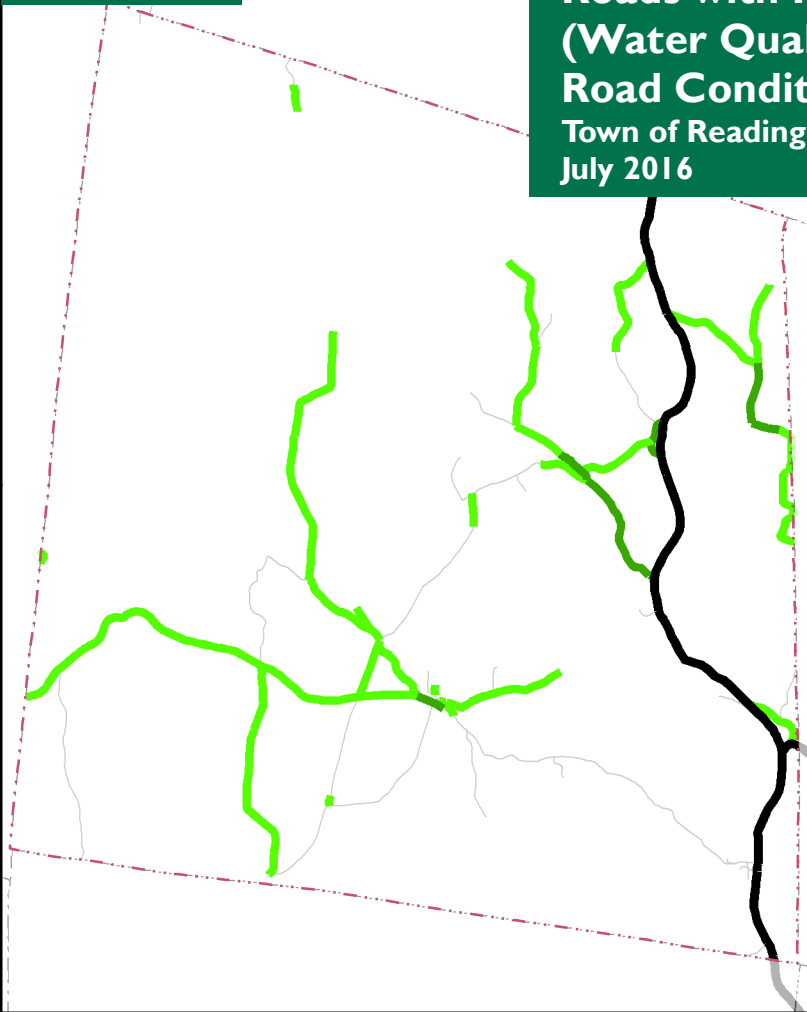


Drainage issue



Pothole issue



**Roads with Particular Issues
(Water Quality, Drainage, etc)
Road Condition Inventory 2016
Town of Reading, VT
July 2016**

**Drainage issue
(Top left)**

- Major
- Minor

**Water quality issue
(Middle left)**

- Severe
- Major
- Minor

Mud issue

- Severe
- Major
- Minor

Pothole issues

- Major
- Minor

**Ruts/
Corrugations
(unpaved only)**

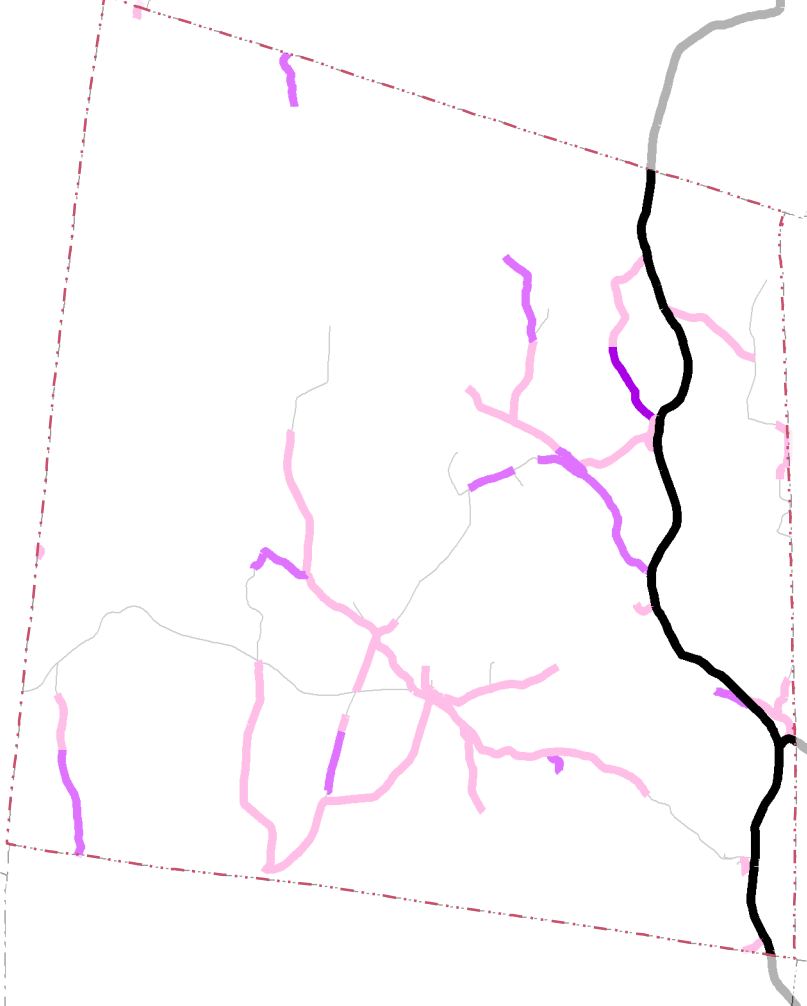
- Major
- Minor

**Surface
Cracking
(Paved only)**

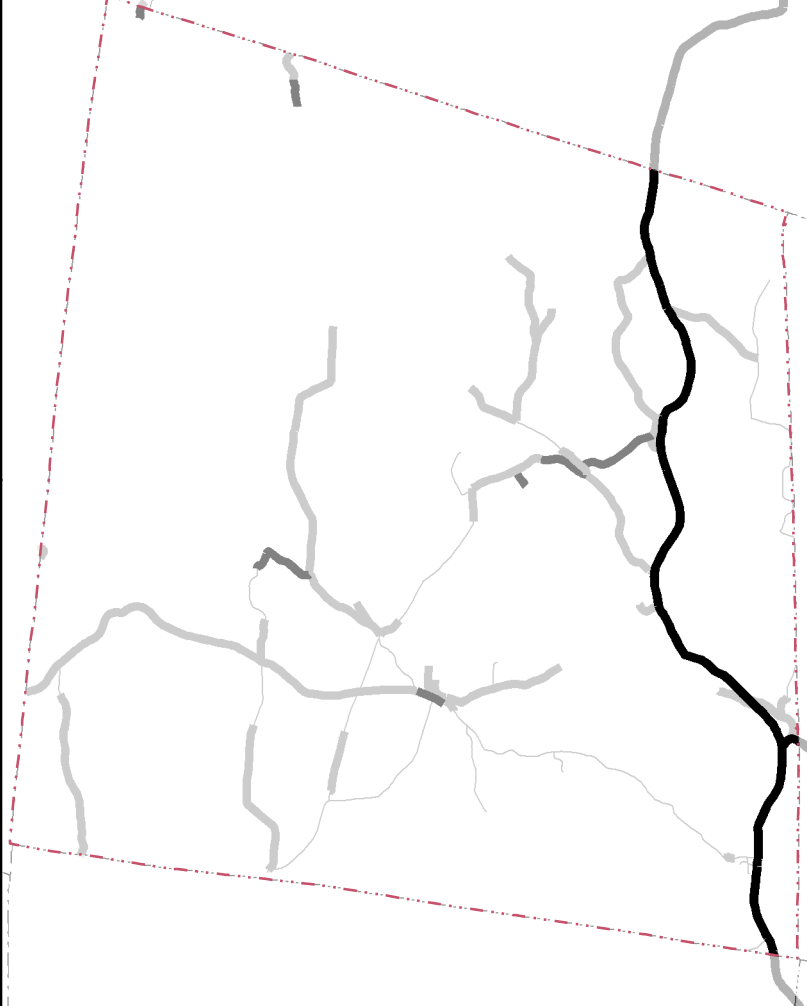
- Major
- Minor

- Road inventoried
- VT State Hwy

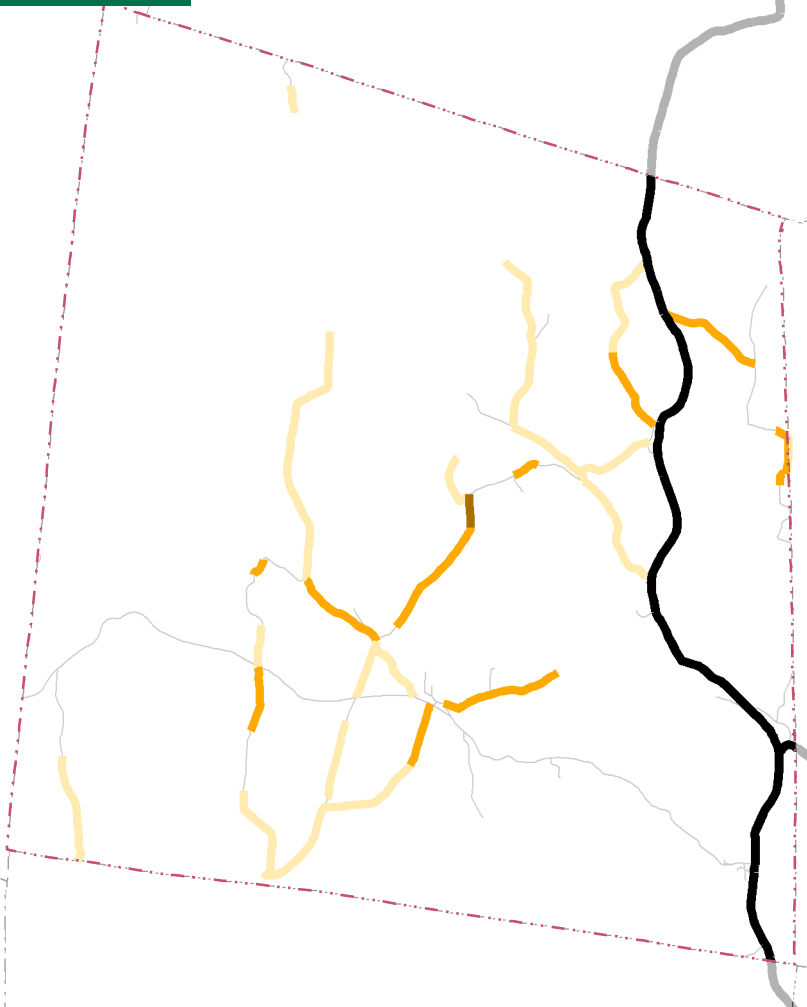
Water Quality issue



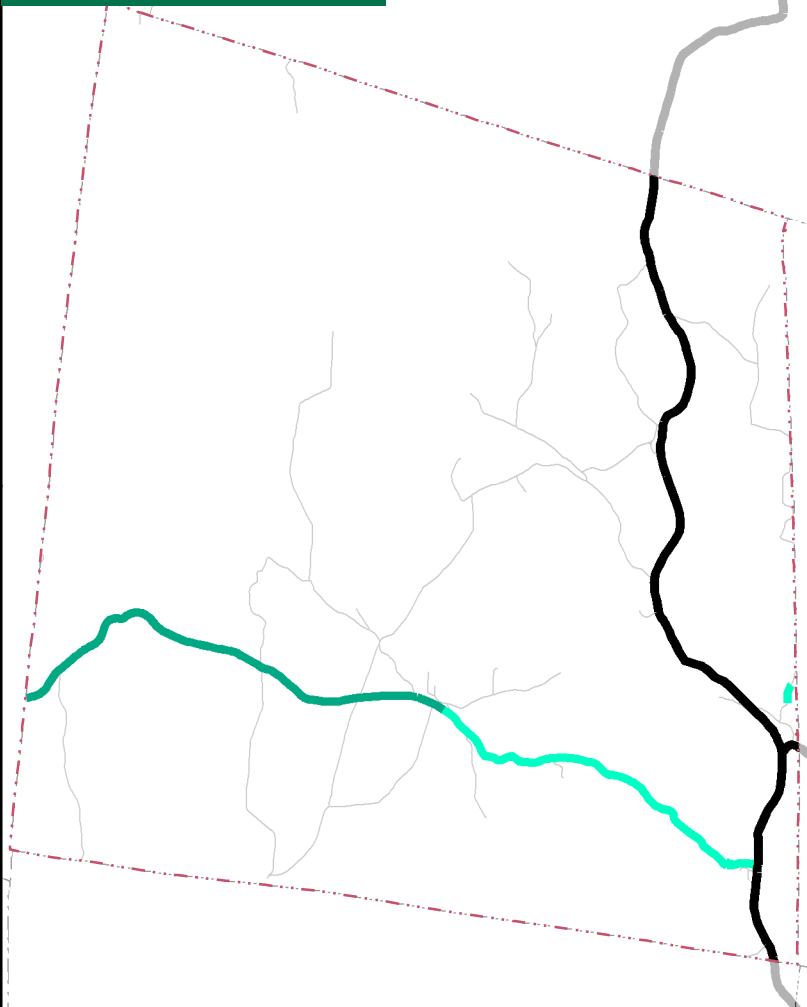
Rutting/ Corrugations issue



Mud issue



Surface cracking issue



Data Sources:
Road condition assessment (SWCRPC and Town 2016),
Roads (VTrans 2016),
Waterbodies (VHD 2008),
Parcels (Terramap 2016),
Town Boundary (SWCRPC using Parcels 2011).



VT State Plane, Meters, NAD 83
Data depicted on this map are for
planning purposes only and are
based on best available information.
Some of the data do not line up.



For planning purposes only
Not for regulatory interpretation
Map last revised: July 15, 2016