APPENDIX D:

REACH STRESSOR AND PROJECT IDENTIFCATION MAPS

Windsor Study Reaches/Segments

Mill Brook M02 - M05.C

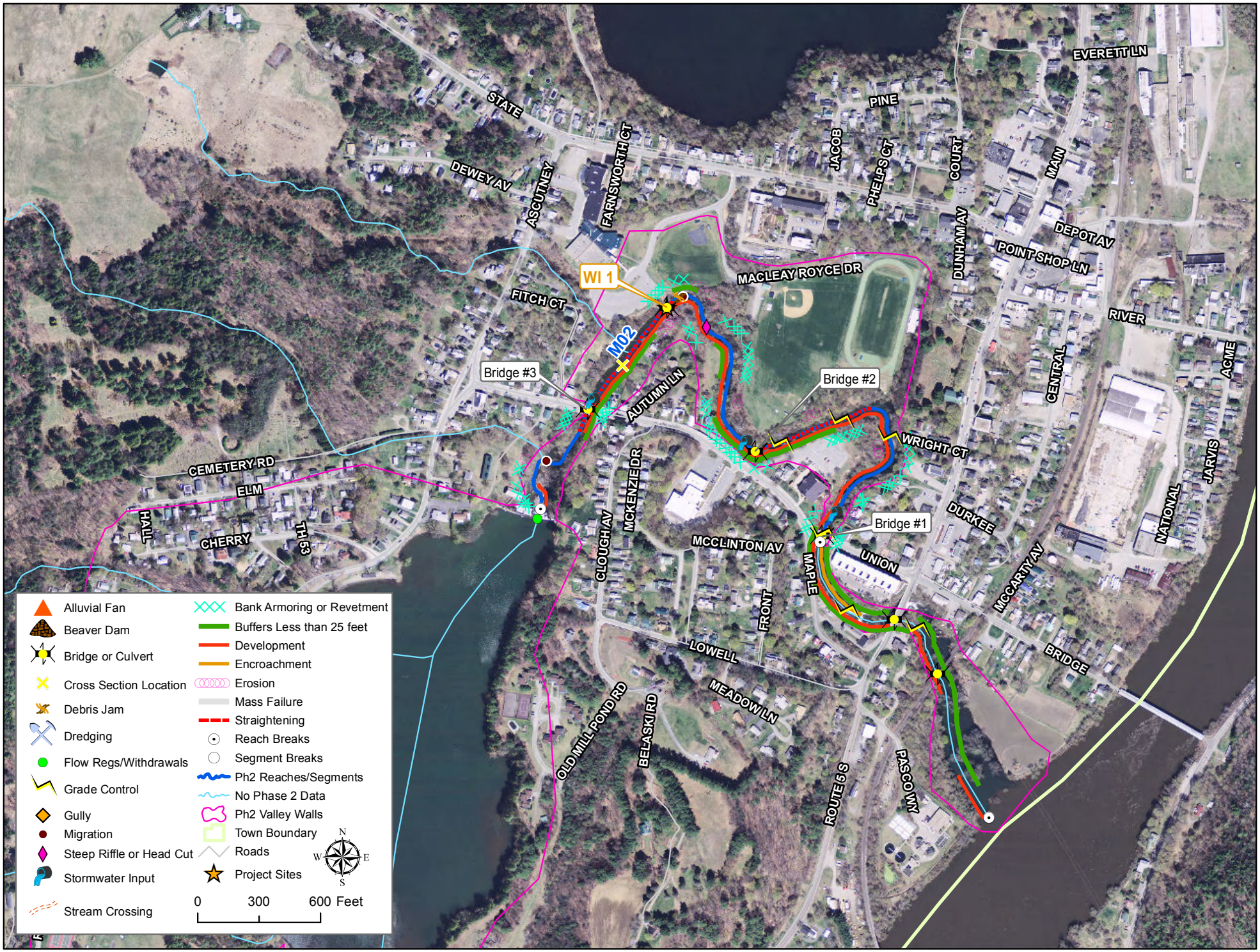
STATE
DEWEY AV
ASCUTNEY
FARNSWORTH CT
PINE
JACOB
PHELPS CT
COURT
MAIN
EVERETT LN
DUNHAM AV
DEPOT AV
POINT SHOP LN
MACLEAY ROYCE DR
WI 1
FITCH CT
M02
RIVER
Bridge #3
AUTUMN LN
Bridge #2
CENTRAL
ACME
WRIGHT CT
CEMETERY RD
ELM
HALL
CHERRY
TH 53
CLOUGH AV
MCKENZIE DR
MCCLINTON AV
Bridge #1
DURKEE
JARVIS
NATIONAL
UNION
MAPLE
MCCARTY AV
FRONT
LOWELL
BRIDGE
MEADOW LN
OLD MILL POND RD
BELASKI RD
ROUTE 5 S
PASCO WY
Alluvial Fan
Beaver Dam
Bridge or Culvert
Cross Section Location
Debris Jam
Dredging
Flow Regs/Withdrawals
Grade Control
Gully
Migration
Steep Riffle or Head Cut
Stormwater Input
Stream Crossing
Bank Armoring or Revetment
Buffers Less than 25 feet
Development
Encroachment
Erosion
Mass Failure
Straightening
Reach Breaks
Segment Breaks
Ph2 Reaches/Segments
No Phase 2 Data
Ph2 Valley Walls
Town Boundary
Roads
Project Sites
N
W
E
S
0
300
600 Feet

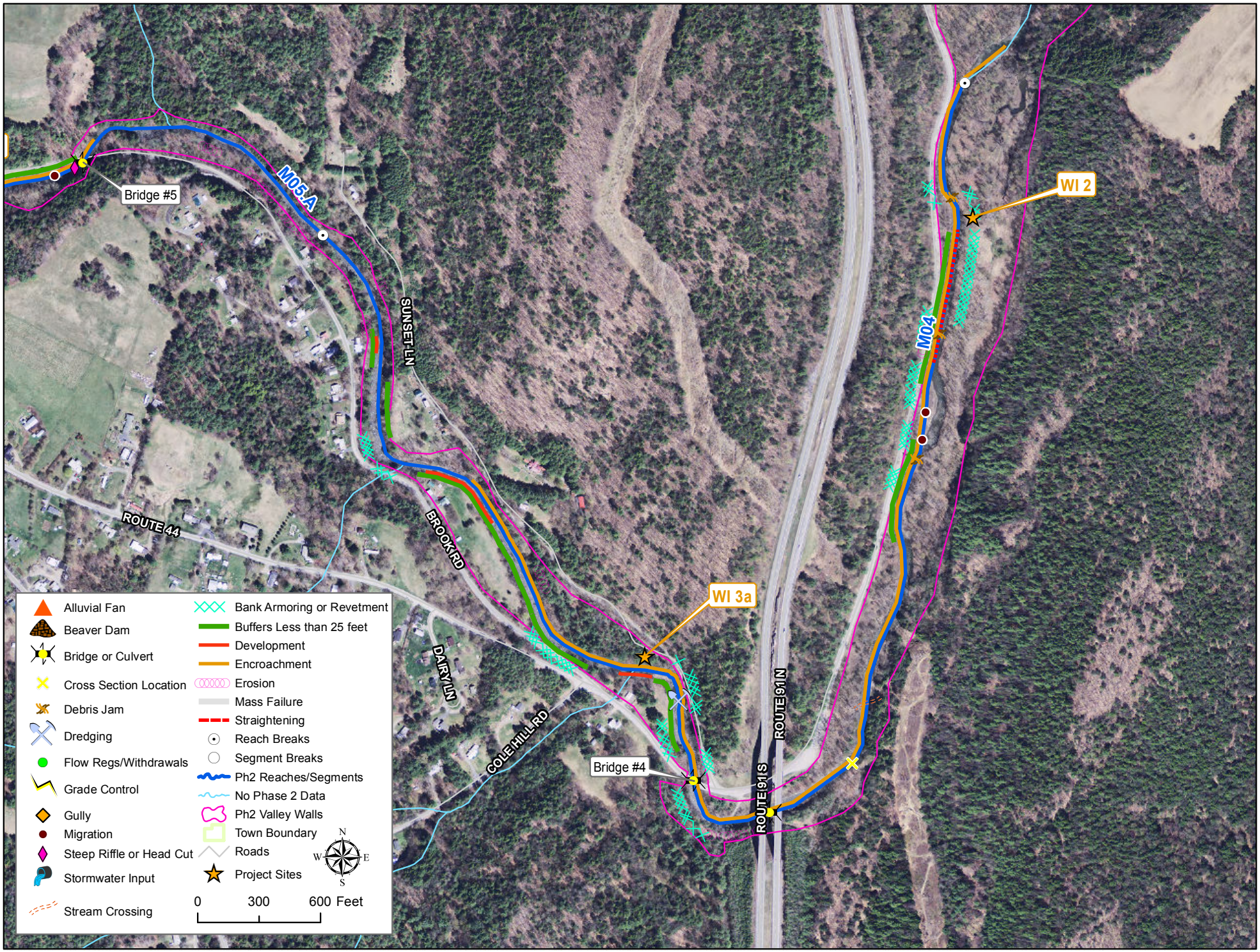
Bridge #5
M05.A
SUNSET LN
ROUTE 44
BROOK RD
DAIRY LN
COLE HILL RD
WI 3a
Bridge #4
ROUTE 91 S
ROUTE 91 N
M04
WI 2
Alluvial Fan
Beaver Dam
Bridge or Culvert
Cross Section Location
Debris Jam
Dredging
Flow Regs/Withdrawals
Grade Control
Gully
Migration
Steep Riffle or Head Cut
Stormwater Input
Stream Crossing
Bank Armoring or Revetment
Buffers Less than 25 feet
Development
Encroachment
Erosion
Mass Failure
Straightening
Reach Breaks
Segment Breaks
Ph2 Reaches/Segments
No Phase 2 Data
Ph2 Valley Walls
Town Boundary
Roads
Project Sites
N
W
E
S
0
300
600 Feet

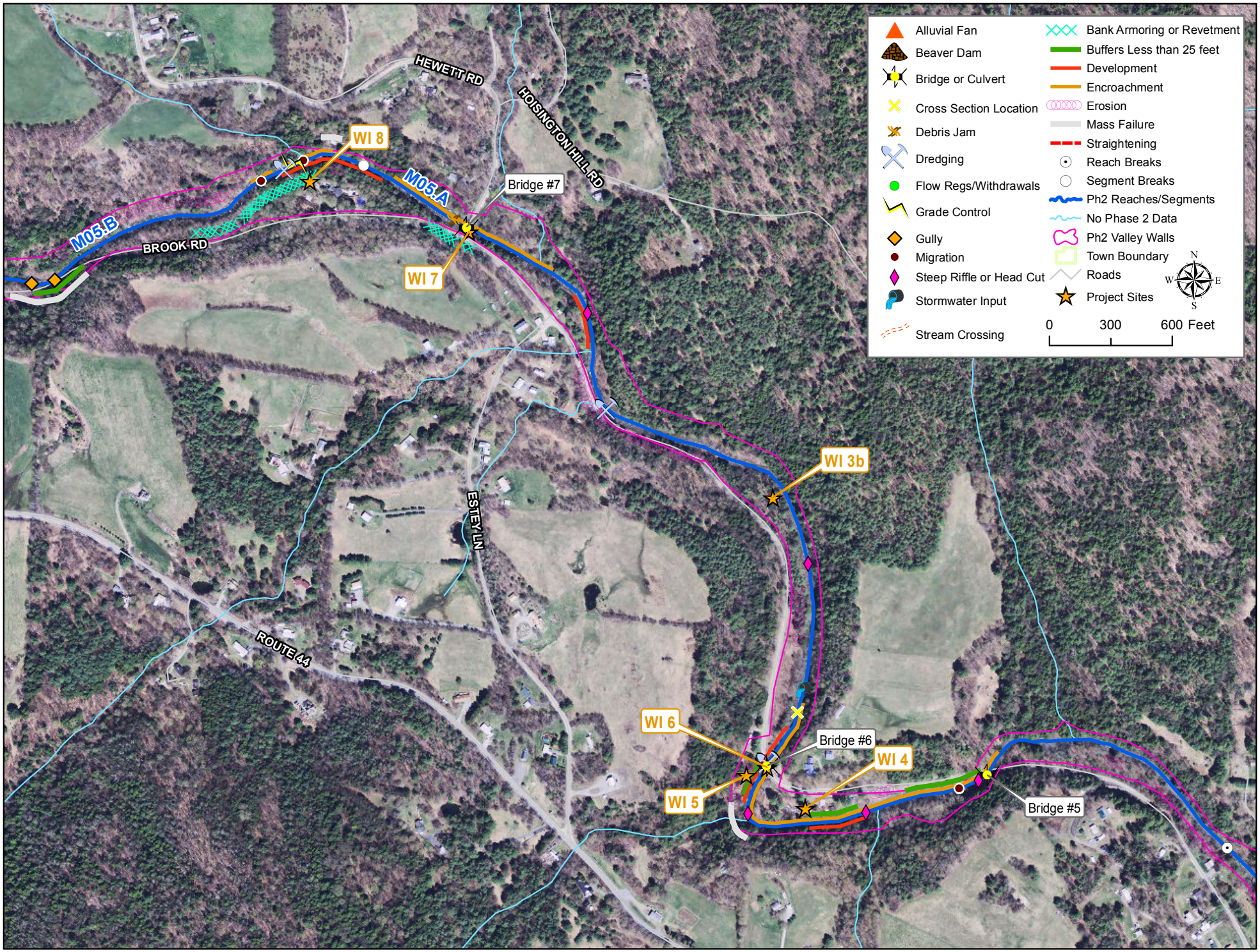
HEWETT RD
HOISINGTON HILL RD
WI 8
M05.A
Bridge #7
M05.B
BROOK RD
WI 7
WI 3b
ESTEY LN
ROUTE 44
WI 6
Bridge #6
WI 4
WI 5
Bridge #5
Alluvial Fan
Beaver Dam
Bridge or Culvert
Cross Section Location
Debris Jam
Dredging
Flow Regs/Withdrawals
Grade Control
Gully
Migration
Steep Riffle or Head Cut
Stormwater Input
Stream Crossing
Bank Armoring or Revetment
Buffers Less than 25 feet
Development
Encroachment
Erosion
Mass Failure
Straightening
Reach Breaks
Segment Breaks
Ph2 Reaches/Segments
No Phase 2 Data
Ph2 Valley Walls
Town Boundary
Roads
Project Sites
N
W
E
S
0
300
600 Feet

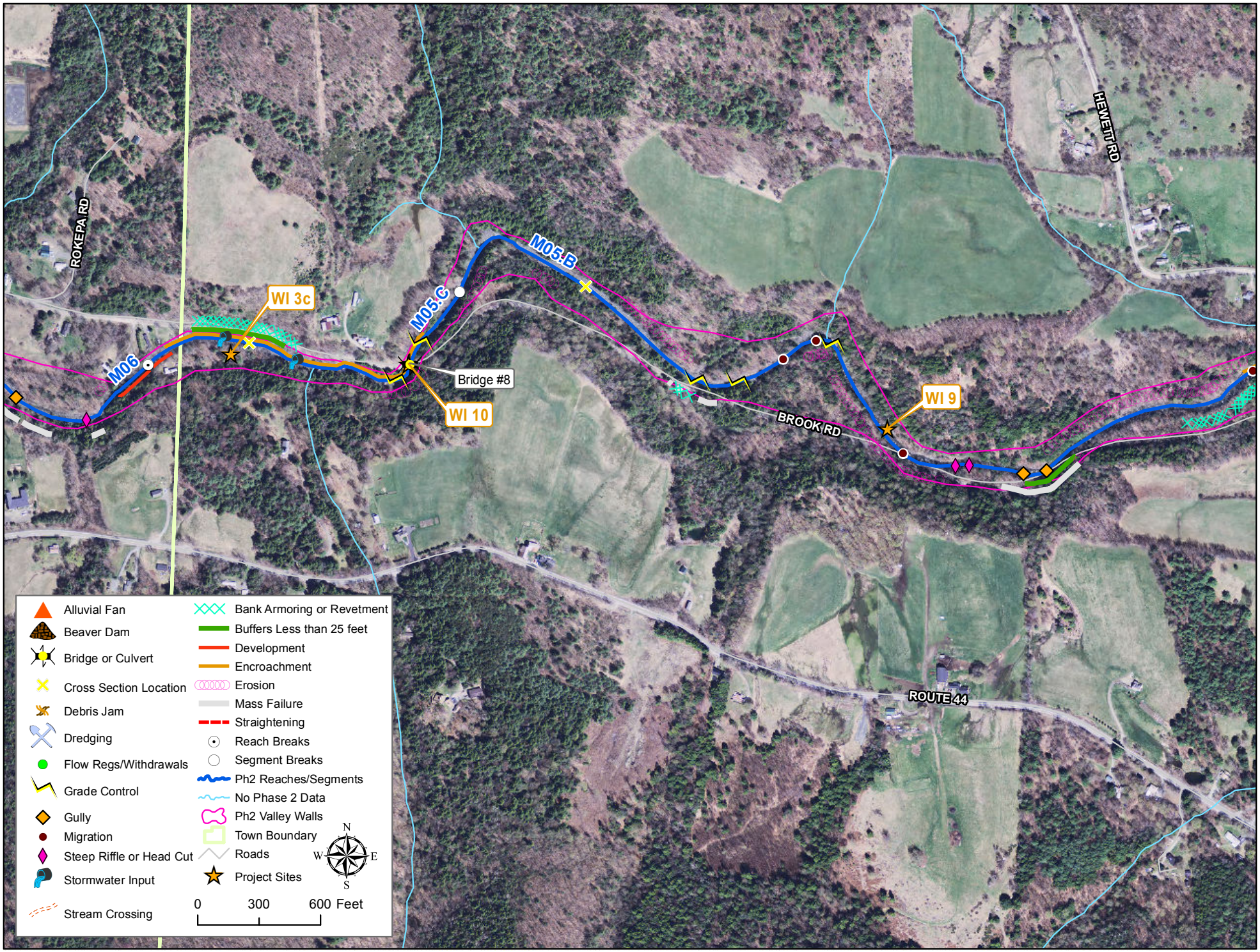
ROKEPA RD
HEWETT RD
BROOK RD
ROUTE 44
M06
M05.C
M05.B
WI 3c
WI 10
WI 9
Bridge #8
Alluvial Fan
Beaver Dam
Bridge or Culvert
Cross Section Location
Debris Jam
Dredging
Flow Regs/Withdrawals
Grade Control
Gully
Migration
Steep Riffle or Head Cut
Stormwater Input
Stream Crossing
Bank Armoring or Revetment
Buffers Less than 25 feet
Development
Encroachment
Erosion
Mass Failure
Straightening
Reach Breaks
Segment Breaks
Ph2 Reaches/Segments
No Phase 2 Data
Ph2 Valley Walls
Town Boundary
Roads
Project Sites
N
W
E
S
0
300
600 Feet

West Windsor Study Reaches/Segments

Mill Brook M06 - M12.B
Beaver Brook
Beaver Brook Tributary
Willow Brook

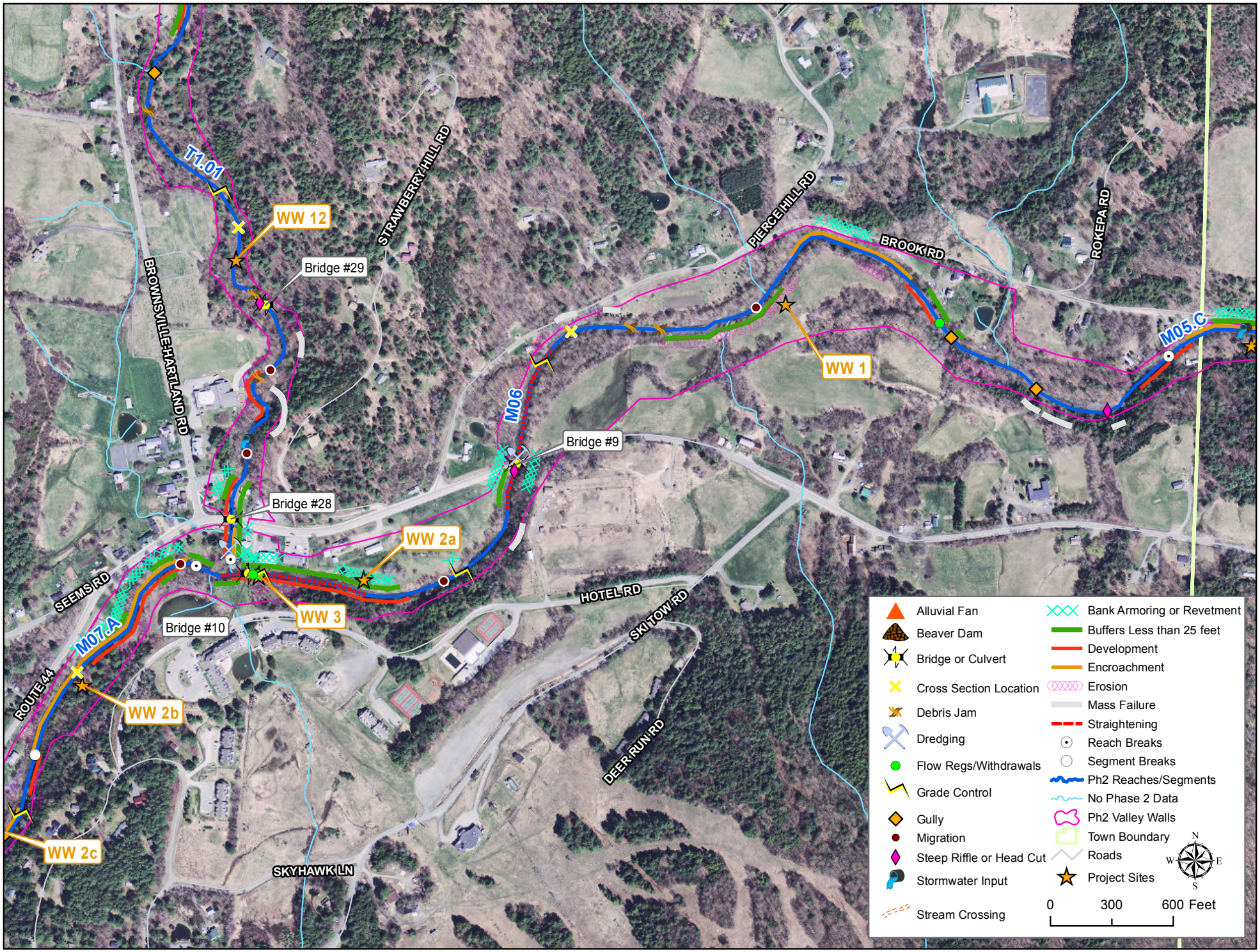
T1.01
WW 12
Bridge #29
STRAWBERRY HILL RD
BROWNSVILLE-HARTLAND RD
PIERCE HILL RD
BROOK RD
ROKEPA RD
M05.C
WW 1
M06
Bridge #9
Bridge #28
WW 2a
WW 3
SEEMS RD
HOTEL RD
SKI TOW RD
Bridge #10
M07.A
ROUTE 44
WW 2b
WW 2c
DEER RUN RD
SKYHAWK LN
Alluvial Fan
Beaver Dam
Bridge or Culvert
Cross Section Location
Debris Jam
Dredging
Flow Regs/Withdrawals
Grade Control
Gully
Migration
Steep Riffle or Head Cut
Stormwater Input
Stream Crossing
Bank Armoring or Revetment
Buffers Less than 25 feet
Development
Encroachment
Erosion
Mass Failure
Straightening
Reach Breaks
Segment Breaks
Ph2 Reaches/Segments
No Phase 2 Data
Ph2 Valley Walls
Town Boundary
Roads
Project Sites
N
W
E
S
0
300
600 Feet

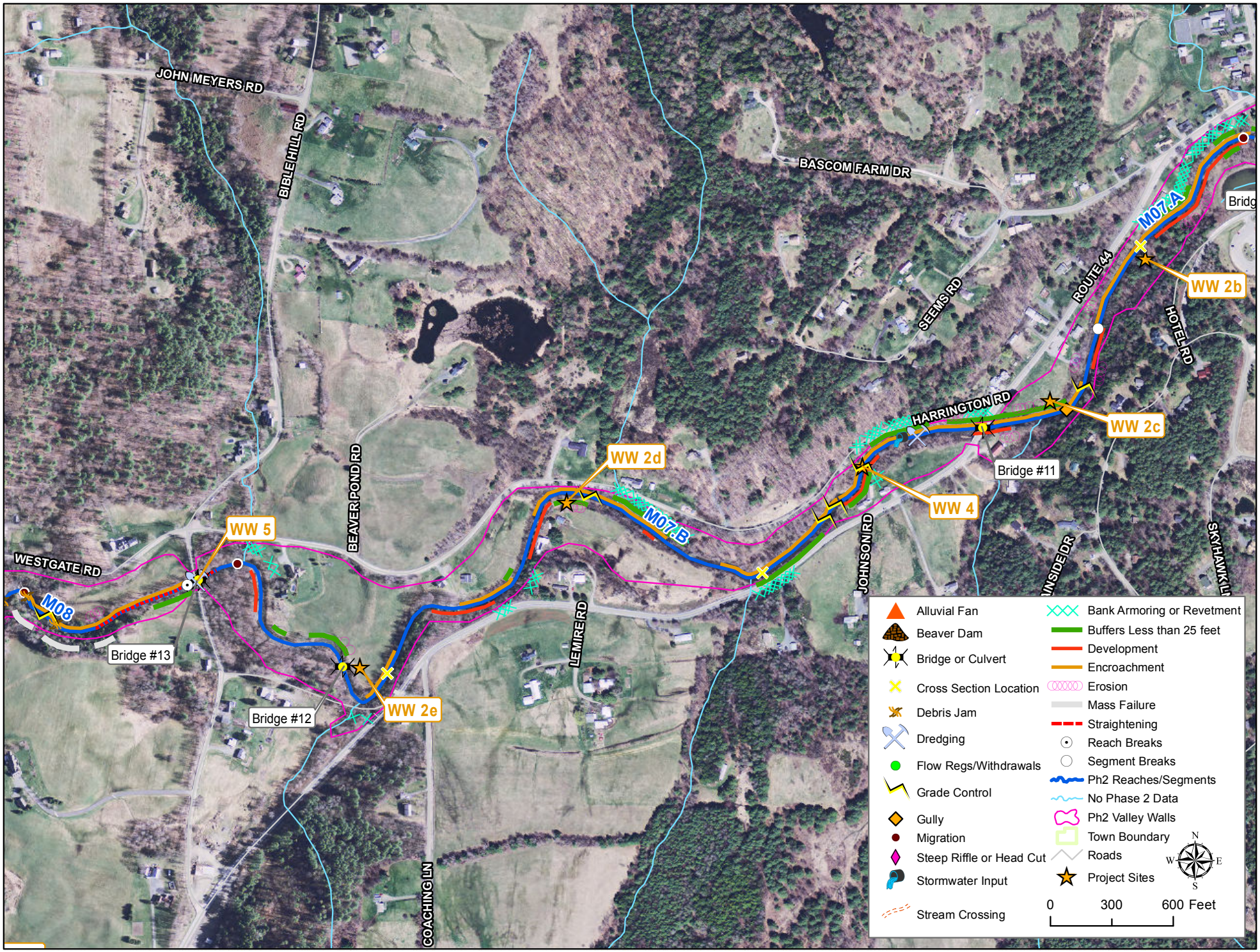
JOHN MEYERS RD
BIBLE HILL RD
BASCOM FARM DR
SEEMS RD
ROUTE 44
HOTEL RD
HARRINGTON RD
BEAVER POND RD
WESTGATE RD
LEMIRE RD
JOHNSON RD
INSIDE DR
SKYHAWK LN
COACHING LN
M07.A
M07.B
M08
WW 2b
WW 2c
WW 2d
WW 2e
WW 4
WW 5
Bridge #11
Bridge #12
Bridge #13
Alluvial Fan
Beaver Dam
Bridge or Culvert
Cross Section Location
Debris Jam
Dredging
Flow Regs/Withdrawals
Grade Control
Gully
Migration
Steep Riffle or Head Cut
Stormwater Input
Stream Crossing
Bank Armoring or Revetment
Buffers Less than 25 feet
Development
Encroachment
Erosion
Mass Failure
Straightening
Reach Breaks
Segment Breaks
Ph2 Reaches/Segments
No Phase 2 Data
Ph2 Valley Walls
Town Boundary
Roads
Project Sites
N
W
E
S
0
300
600 Feet

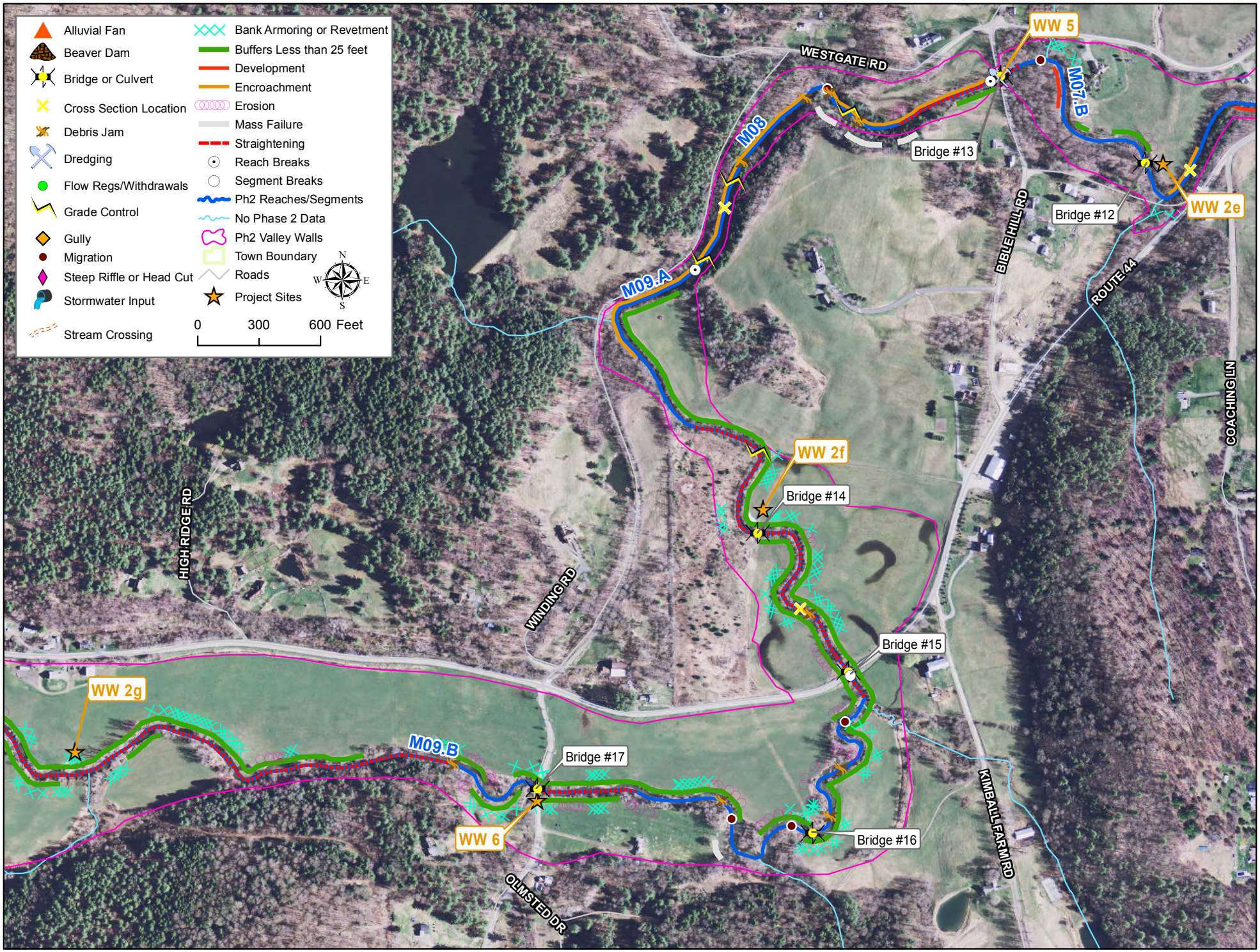
Alluvial Fan
Beaver Dam
Bridge or Culvert
Cross Section Location
Debris Jam
Dredging
Flow Regs/Withdrawals
Grade Control
Gully
Migration
Steep Riffle or Head Cut
Stormwater Input
Stream Crossing
Bank Armoring or Revetment
Buffers Less than 25 feet
Development
Encroachment
Erosion
Mass Failure
Straightening
Reach Breaks
Segment Breaks
Ph2 Reaches/Segments
No Phase 2 Data
Ph2 Valley Walls
Town Boundary
Roads
Project Sites
N
W
E
S
0
300
600 Feet
WW 5
WESTGATE RD
M07.B
M08
Bridge #13
Bridge #12
WW 2e
BIBLE HILL RD
ROUTE 44
COACHING LN
M09.A
WW 2f
Bridge #14
HIGH RIDGE RD
WINDING RD
Bridge #15
WW 2g
M09.B
Bridge #17
WW 6
Bridge #16
KIMBALL FARM RD
OLMSTED DR

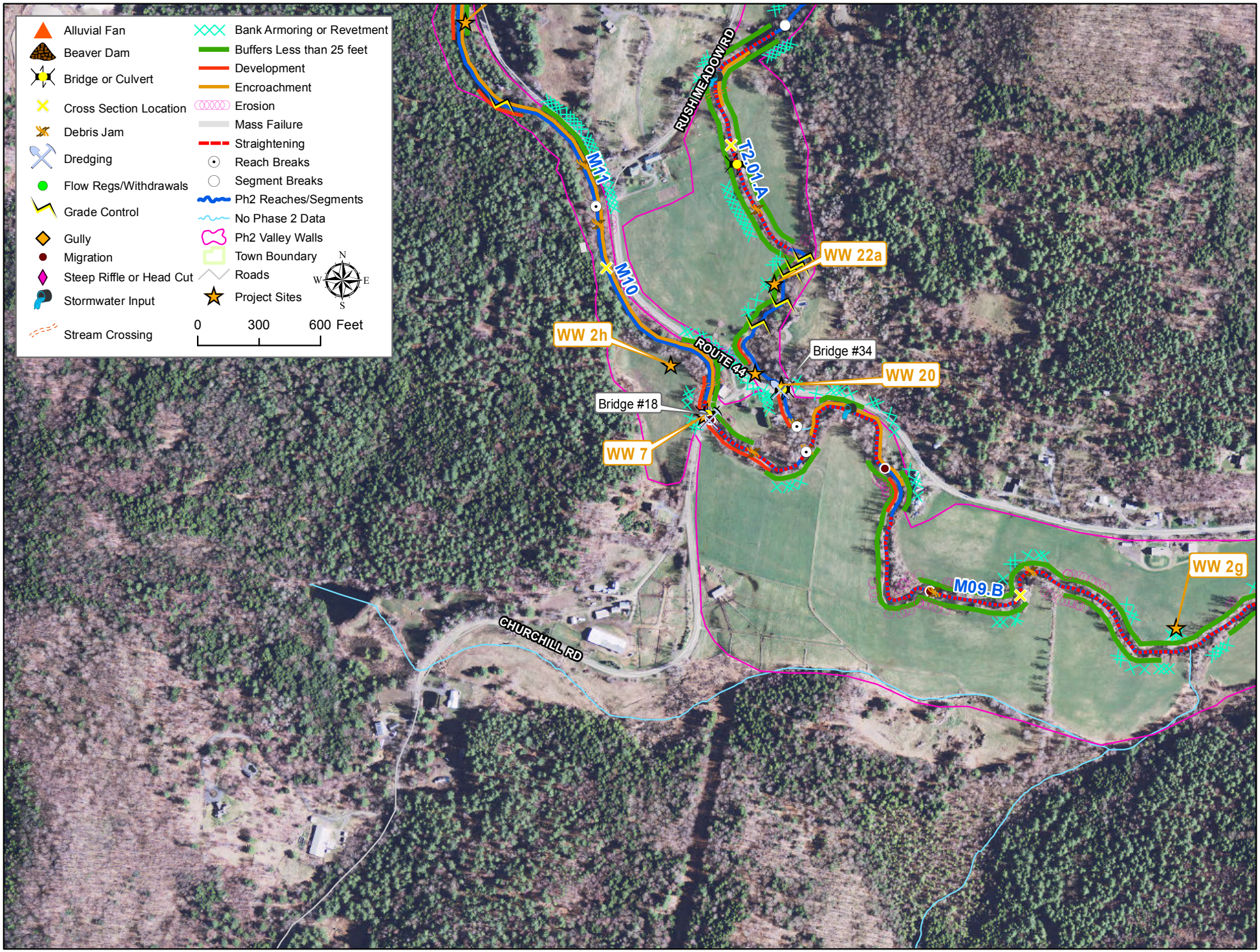
Alluvial Fan
Beaver Dam
Bridge or Culvert
Cross Section Location
Debris Jam
Dredging
Flow Regs/Withdrawals
Grade Control
Gully
Migration
Steep Riffle or Head Cut
Stormwater Input
Stream Crossing
Bank Armoring or Revetment
Buffers Less than 25 feet
Development
Encroachment
Erosion
Mass Failure
Straightening
Reach Breaks
Segment Breaks
Ph2 Reaches/Segments
No Phase 2 Data
Ph2 Valley Walls
Town Boundary
Roads
Project Sites
N
W
E
S
0
300
600 Feet
RUSH MEADOW RD
M11
M10
T2.01.A
WW 22a
WW 2h
ROUTE 44
Bridge #34
WW 20
Bridge #18
WW 7
M09.B
WW 2g
CHURCHILL RD

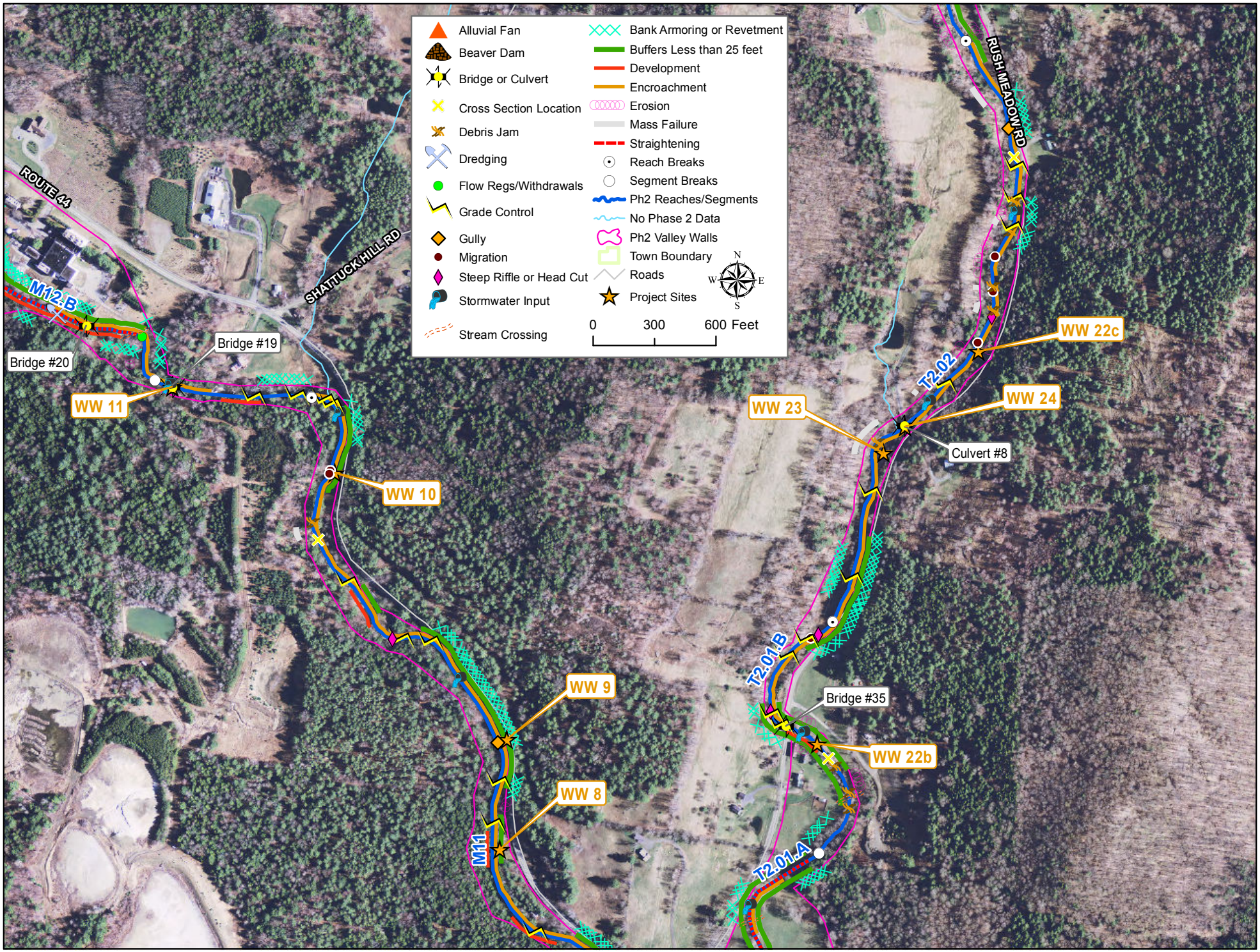
Alluvial Fan
Beaver Dam
Bridge or Culvert
Cross Section Location
Debris Jam
Dredging
Flow Regs/Withdrawals
Grade Control
Gully
Migration
Steep Riffle or Head Cut
Stormwater Input
Stream Crossing
Bank Armoring or Revetment
Buffers Less than 25 feet
Development
Encroachment
Erosion
Mass Failure
Straightening
Reach Breaks
Segment Breaks
Ph2 Reaches/Segments
No Phase 2 Data
Ph2 Valley Walls
Town Boundary
Roads
Project Sites
N
W
E
S
0
300
600 Feet
ROUTE 44
SHATTUCK HILL RD
RUSH MEADOW RD
M12.B
Bridge #20
Bridge #19
WW 11
WW 10
WW 9
WW 8
M11
WW 23
Culvert #8
WW 24
T2.02
WW 22c
T2.01.B
Bridge #35
WW 22b
T2.01.A

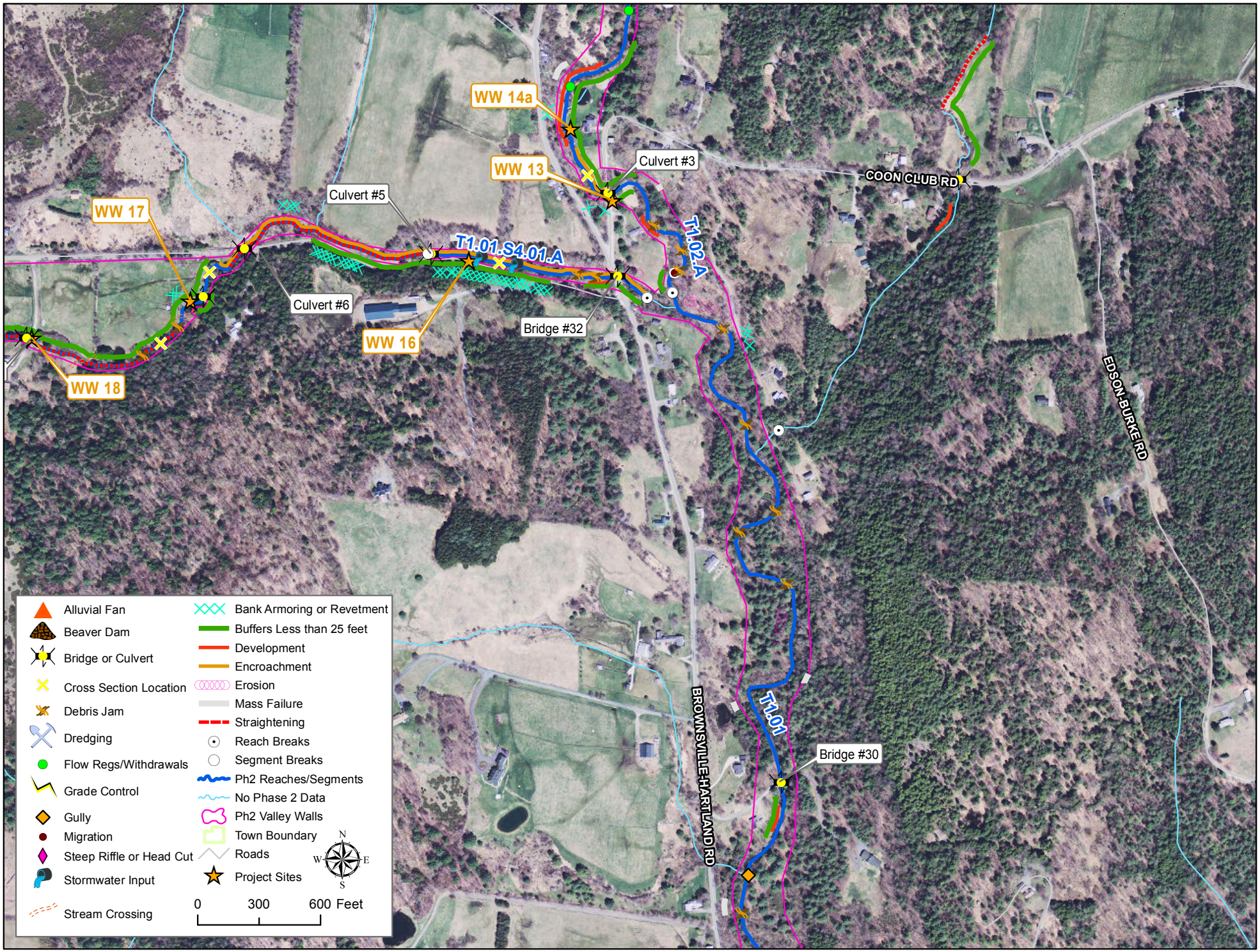
WW 14a
WW 13
Culvert #3
COON CLUB RD
Culvert #5
WW 17
T1.01.S4.01.A
T1.02.A
Culvert #6
WW 16
Bridge #32
WW 18
EDSON-BURKE RD
BROWNSVILLE-HARTLAND RD
T1.01
Bridge #30
Alluvial Fan
Beaver Dam
Bridge or Culvert
Cross Section Location
Debris Jam
Dredging
Flow Regs/Withdrawals
Grade Control
Gully
Migration
Steep Riffle or Head Cut
Stormwater Input
Stream Crossing
Bank Armoring or Revetment
Buffers Less than 25 feet
Development
Encroachment
Erosion
Mass Failure
Straightening
Reach Breaks
Segment Breaks
Ph2 Reaches/Segments
No Phase 2 Data
Ph2 Valley Walls
Town Boundary
Roads
Project Sites
N
W
E
S
0
300
600 Feet

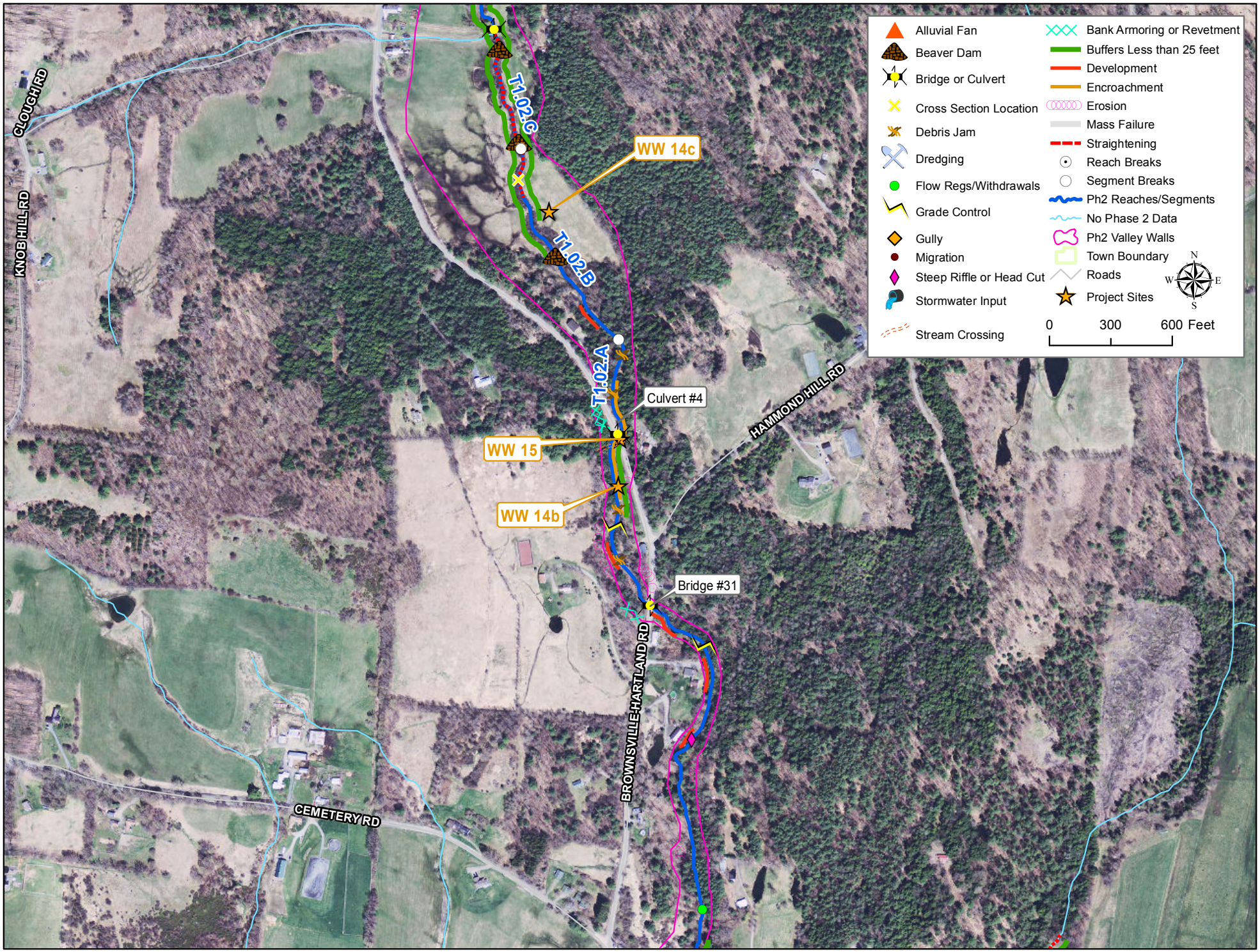
Alluvial Fan
Beaver Dam
Bridge or Culvert
Cross Section Location
Debris Jam
Dredging
Flow Regs/Withdrawals
Grade Control
Gully
Migration
Steep Riffle or Head Cut
Stormwater Input
Stream Crossing
Bank Armoring or Revetment
Buffers Less than 25 feet
Development
Encroachment
Erosion
Mass Failure
Straightening
Reach Breaks
Segment Breaks
Ph2 Reaches/Segments
No Phase 2 Data
Ph2 Valley Walls
Town Boundary
Roads
Project Sites
N
W
E
S
0
300
600 Feet
T1.02.C
T1.02.B
T1.02.A
WW 14c
WW 15
WW 14b
Culvert #4
Bridge #31
CLOUGH RD
KNOB HILL RD
HAMMOND HILL RD
BROWNSVILLE-HARTLAND RD
CEMETERY RD

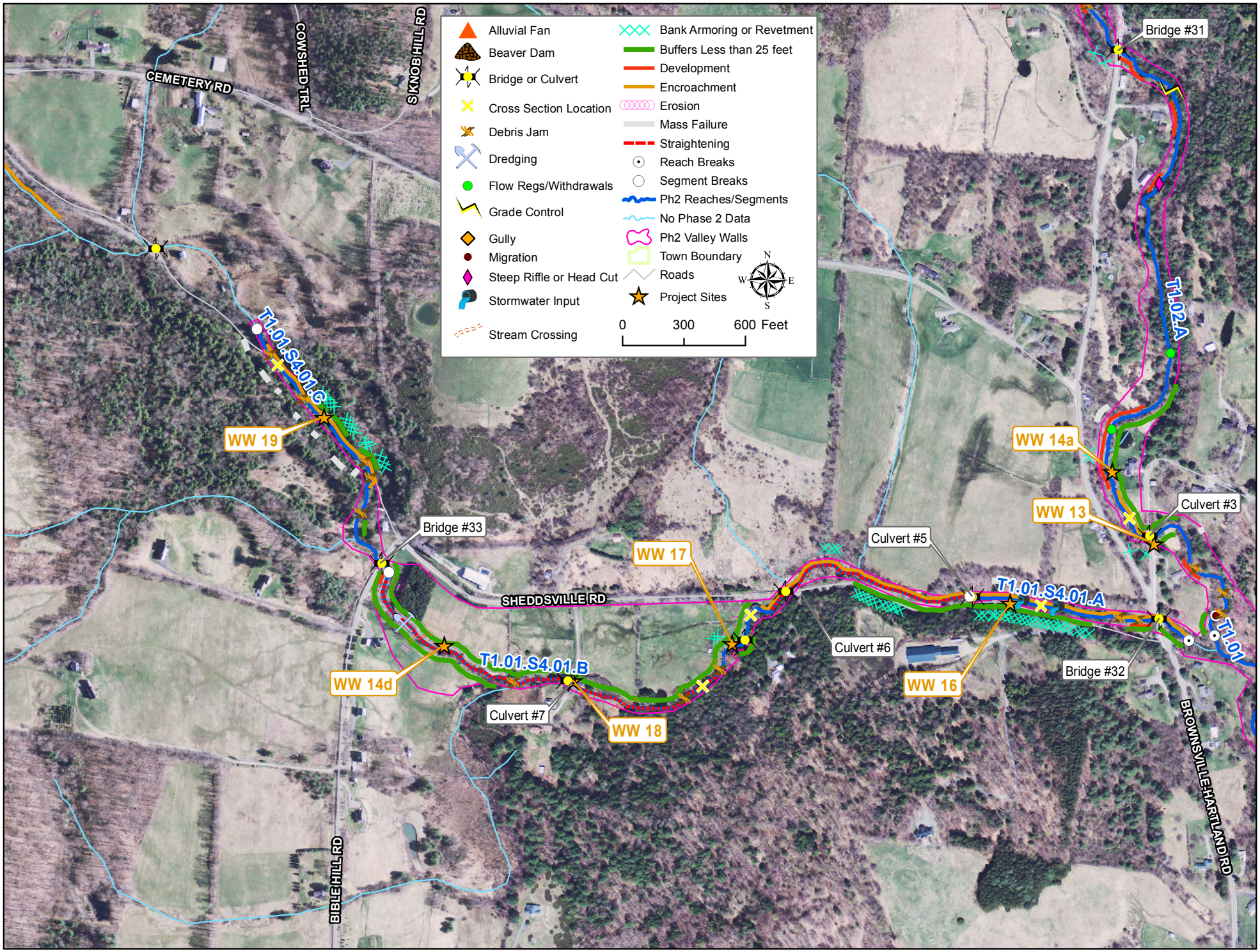
Alluvial Fan
Beaver Dam
Bridge or Culvert
Cross Section Location
Debris Jam
Dredging
Flow Regs/Withdrawals
Grade Control
Gully
Migration
Steep Riffle or Head Cut
Stormwater Input
Stream Crossing
Bank Armoring or Revetment
Buffers Less than 25 feet
Development
Encroachment
Erosion
Mass Failure
Straightening
Reach Breaks
Segment Breaks
Ph2 Reaches/Segments
No Phase 2 Data
Ph2 Valley Walls
Town Boundary
Roads
Project Sites
N
W
E
S
0
300
600 Feet
CEMETERY RD
COWSHED TRL
S KNOB HILL RD
BIBLE HILL RD
SHEDDSVILLE RD
BROWNSVILLE-HARTLAND RD
Bridge #31
Bridge #33
Bridge #32
Culvert #3
Culvert #5
Culvert #6
Culvert #7
T1.01.S4.01.C
T1.01.S4.01.B
T1.01.S4.01.A
T1.02.A
T1.01
WW 19
WW 14a
WW 13
WW 17
WW 14d
WW 16
WW 18

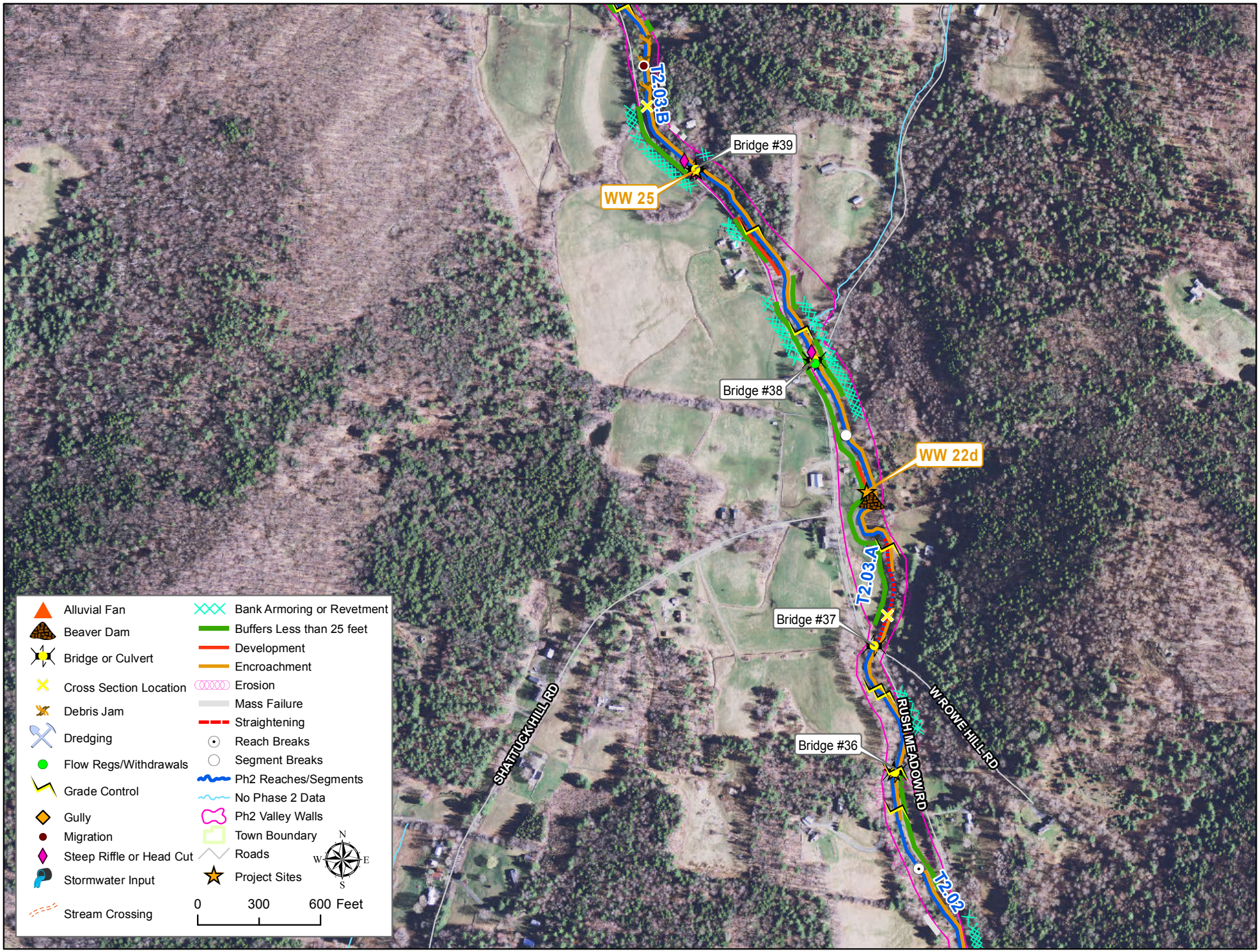
T2.03.B
Bridge #39
WW 25
Bridge #38
WW 22d
T2.03.A
Bridge #37
Bridge #36
SHATTUCK HILL RD
RUSH MEADOW RD
W ROWE HILL RD
T2.02
Alluvial Fan
Beaver Dam
Bridge or Culvert
Cross Section Location
Debris Jam
Dredging
Flow Regs/Withdrawals
Grade Control
Gully
Migration
Steep Riffle or Head Cut
Stormwater Input
Stream Crossing
Bank Armoring or Revetment
Buffers Less than 25 feet
Development
Encroachment
Erosion
Mass Failure
Straightening
Reach Breaks
Segment Breaks
Ph2 Reaches/Segments
No Phase 2 Data
Ph2 Valley Walls
Town Boundary
Roads
Project Sites
N
W
E
S
0
300
600 Feet

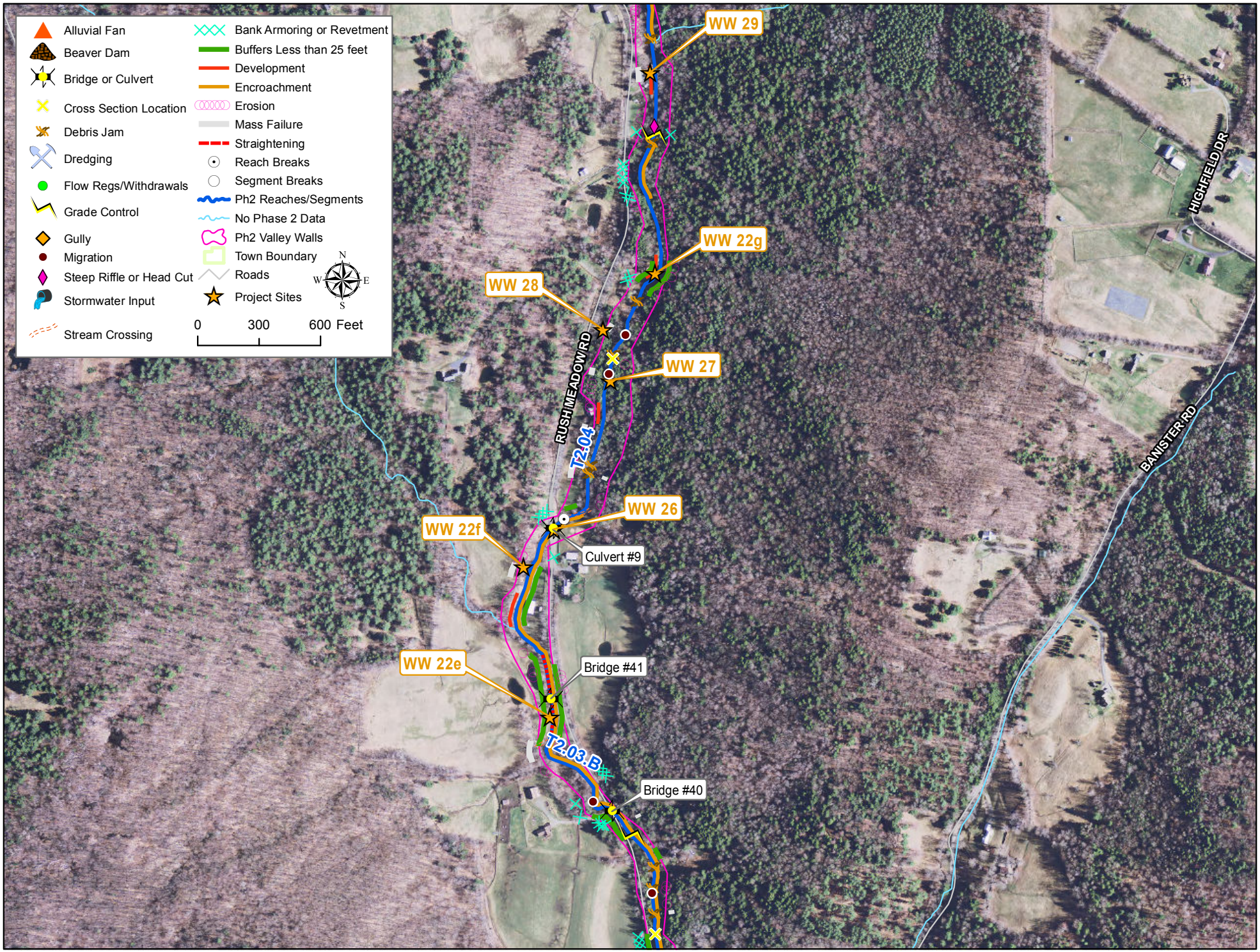
Alluvial Fan
Beaver Dam
Bridge or Culvert
Cross Section Location
Debris Jam
Dredging
Flow Regs/Withdrawals
Grade Control
Gully
Migration
Steep Riffle or Head Cut
Stormwater Input
Stream Crossing
Bank Armoring or Revetment
Buffers Less than 25 feet
Development
Encroachment
Erosion
Mass Failure
Straightening
Reach Breaks
Segment Breaks
Ph2 Reaches/Segments
No Phase 2 Data
Ph2 Valley Walls
Town Boundary
Roads
Project Sites
N
W
E
S
0
300
600 Feet
WW 29
WW 22g
WW 28
WW 27
WW 26
WW 22f
WW 22e
RUSH MEADOW RD
T2.04
Culvert #9
Bridge #41
T2.03.B
Bridge #40
HIGHFIELD DR
BANISTER RD

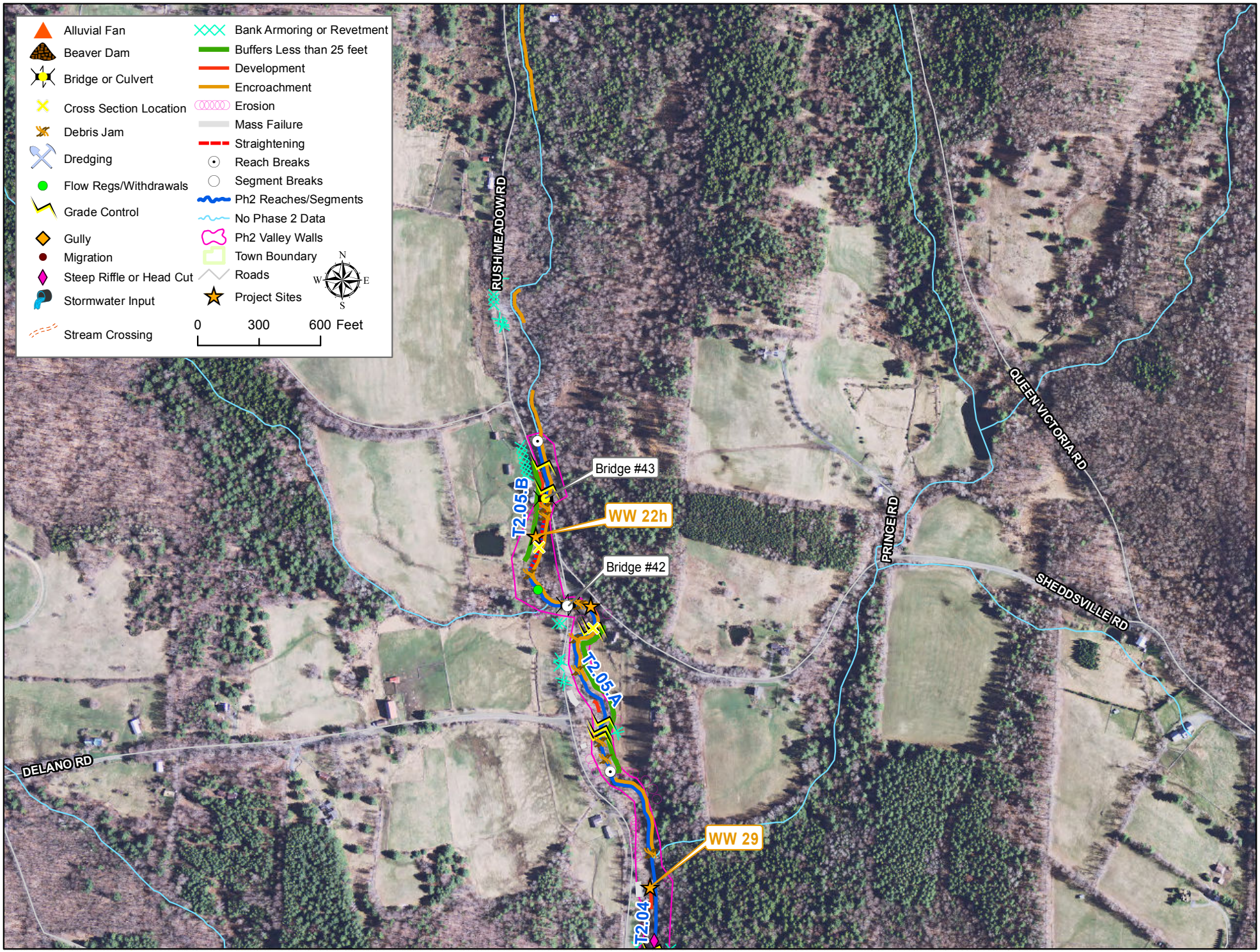
Alluvial Fan
Beaver Dam
Bridge or Culvert
Cross Section Location
Debris Jam
Dredging
Flow Regs/Withdrawals
Grade Control
Gully
Migration
Steep Riffle or Head Cut
Stormwater Input
Stream Crossing
Bank Armoring or Revetment
Buffers Less than 25 feet
Development
Encroachment
Erosion
Mass Failure
Straightening
Reach Breaks
Segment Breaks
Ph2 Reaches/Segments
No Phase 2 Data
Ph2 Valley Walls
Town Boundary
Roads
Project Sites
N
W
E
S
0
300
600 Feet
RUSH MEADOW RD
QUEEN VICTORIA RD
PRINCE RD
SHEDDSVILLE RD
DELANO RD
Bridge #43
Bridge #42
WW 22h
WW 29
T2.05.B
T2.05.A
T2.04

Reading Study Reaches/Segments

Mill Brook M13 - M16
Reading Hill Brook
Bailey Brook

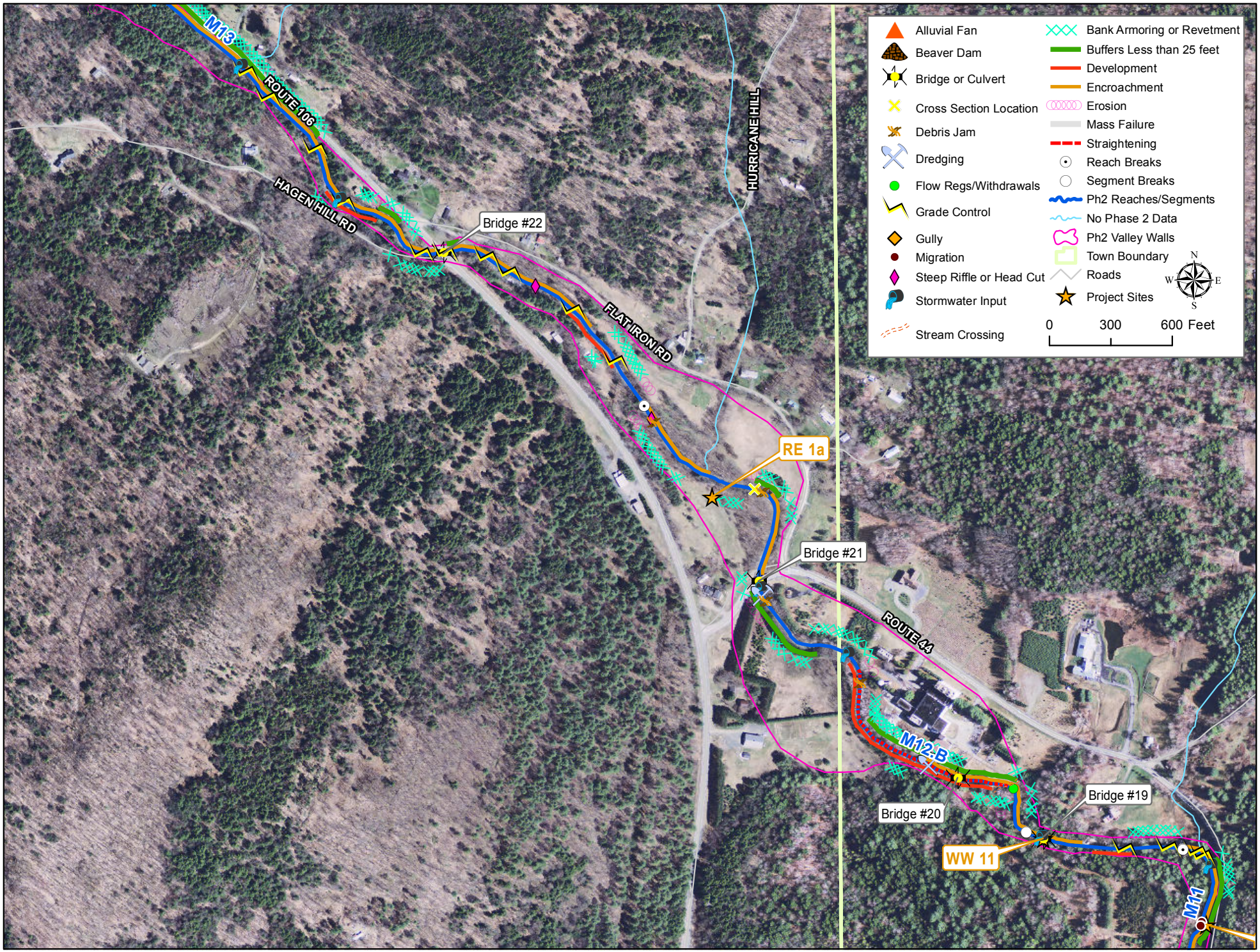
M13
ROUTE 106
HAGEN HILL RD
Bridge #22
FLAT IRON RD
HURRICANE HILL
RE 1a
Bridge #21
ROUTE 44
M12-B
Bridge #20
Bridge #19
WW 11
M11
Alluvial Fan
Beaver Dam
Bridge or Culvert
Cross Section Location
Debris Jam
Dredging
Flow Regs/Withdrawals
Grade Control
Gully
Migration
Steep Riffle or Head Cut
Stormwater Input
Stream Crossing
Bank Armoring or Revetment
Buffers Less than 25 feet
Development
Encroachment
Erosion
Mass Failure
Straightening
Reach Breaks
Segment Breaks
Ph2 Reaches/Segments
No Phase 2 Data
Ph2 Valley Walls
Town Boundary
Roads
Project Sites
N
W
E
S
0
300
600 Feet

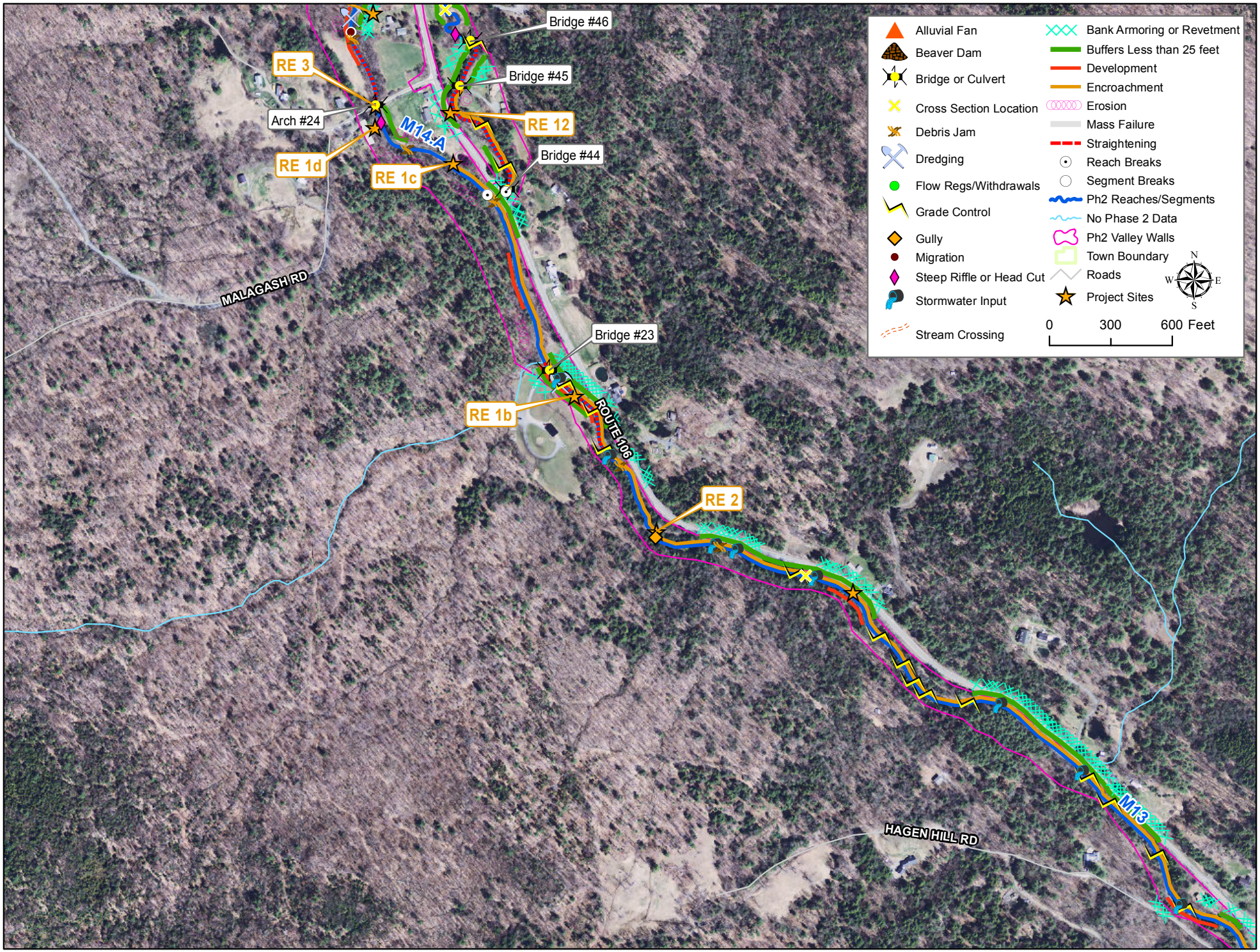
Bridge #46
Bridge #45
Bridge #44
Bridge #23
RE 3
Arch #24
RE 1d
RE 1c
RE 12
RE 1b
RE 2
M14-A
M13
MALAGASH RD
ROUTE 106
HAGEN HILL RD
Alluvial Fan
Beaver Dam
Bridge or Culvert
Cross Section Location
Debris Jam
Dredging
Flow Regs/Withdrawals
Grade Control
Gully
Migration
Steep Riffle or Head Cut
Stormwater Input
Stream Crossing
Bank Armoring or Revetment
Buffers Less than 25 feet
Development
Encroachment
Erosion
Mass Failure
Straightening
Reach Breaks
Segment Breaks
Ph2 Reaches/Segments
No Phase 2 Data
Ph2 Valley Walls
Town Boundary
Roads
Project Sites
N
W
E
S
0
300
600 Feet

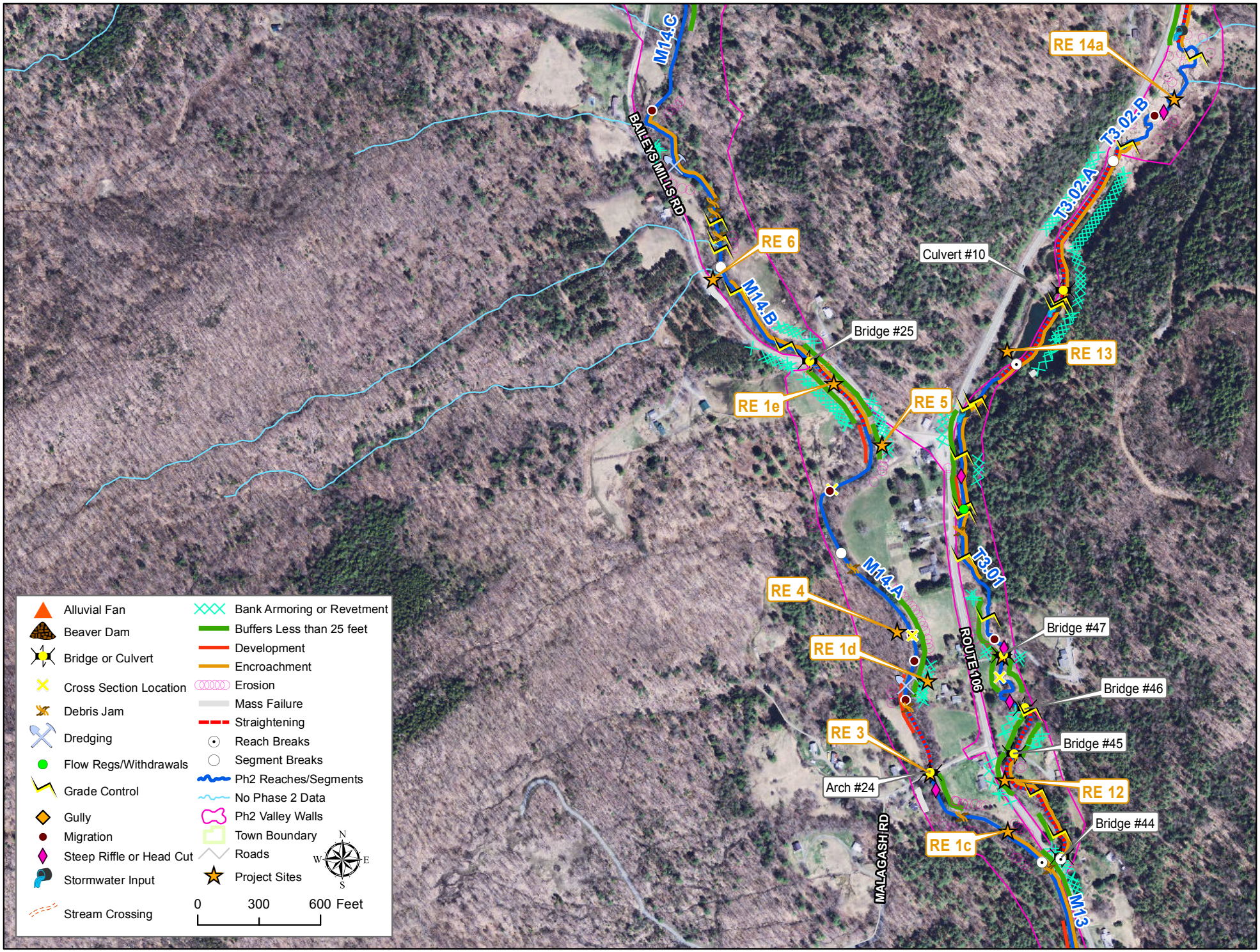
M14.C
BAILEYS MILLS RD
RE 6
M14.B
Bridge #25
RE 1e
RE 5
RE 14a
T3.02.B
T3.02.A
Culvert #10
RE 13
T3.01
M14.A
RE 4
RE 1d
ROUTE 106
Bridge #47
Bridge #46
Bridge #45
RE 3
Arch #24
RE 12
Bridge #44
RE 1c
MALAGASH RD
M13
Alluvial Fan
Beaver Dam
Bridge or Culvert
Cross Section Location
Debris Jam
Dredging
Flow Regs/Withdrawals
Grade Control
Gully
Migration
Steep Riffle or Head Cut
Stormwater Input
Stream Crossing
Bank Armoring or Revetment
Buffers Less than 25 feet
Development
Encroachment
Erosion
Mass Failure
Straightening
Reach Breaks
Segment Breaks
Ph2 Reaches/Segments
No Phase 2 Data
Ph2 Valley Walls
Town Boundary
Roads
Project Sites
N
W
E
S
0
300
600 Feet

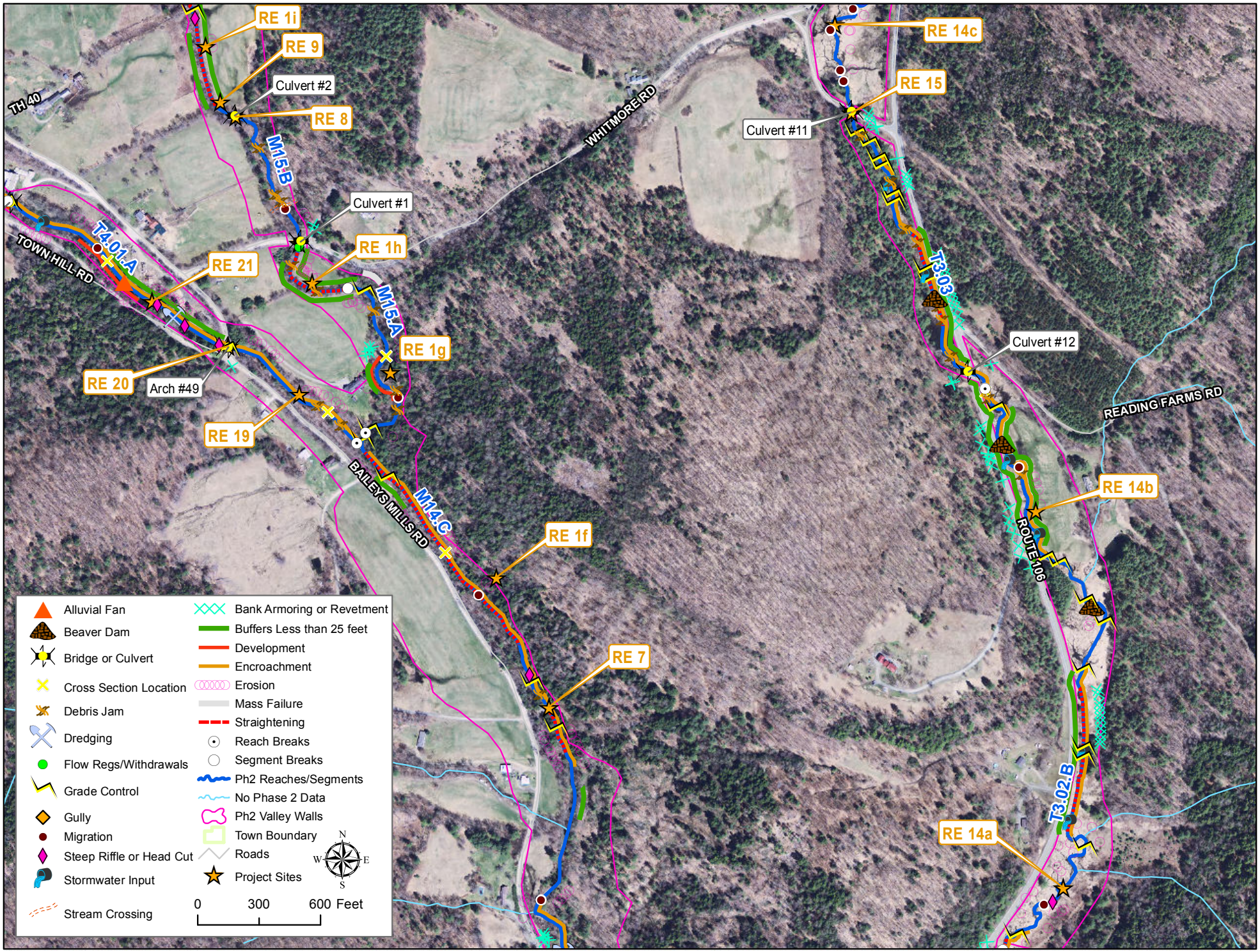
RE 1i
RE 9
Culvert #2
RE 8
TH 40
M15.B
Culvert #1
RE 1h
WHITMORE RD
RE 14c
RE 15
Culvert #11
T4.01.A
TOWN HILL RD
RE 21
M15.A
RE 1g
T3.03
Culvert #12
RE 20
Arch #49
RE 19
READING FARMS RD
BAILEYS MILLS RD
M14.C
RE 14b
ROUTE 106
RE 1f
RE 7
T3.02.B
RE 14a
Alluvial Fan
Beaver Dam
Bridge or Culvert
Cross Section Location
Debris Jam
Dredging
Flow Regs/Withdrawals
Grade Control
Gully
Migration
Steep Riffle or Head Cut
Stormwater Input
Stream Crossing
Bank Armoring or Revetment
Buffers Less than 25 feet
Development
Encroachment
Erosion
Mass Failure
Straightening
Reach Breaks
Segment Breaks
Ph2 Reaches/Segments
No Phase 2 Data
Ph2 Valley Walls
Town Boundary
Roads
Project Sites
N
W
E
S
0
300
600 Feet

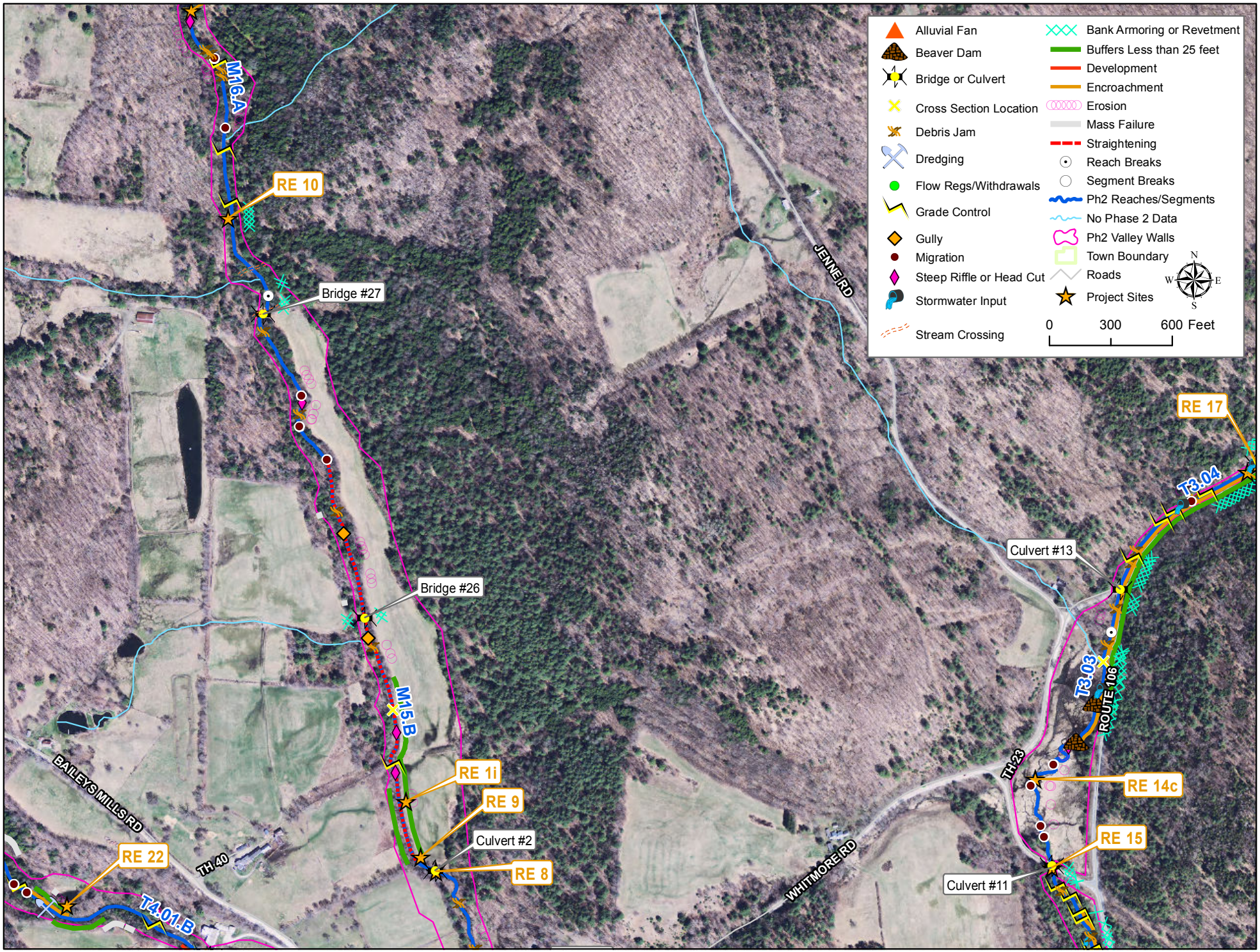
Alluvial Fan
Beaver Dam
Bridge or Culvert
Cross Section Location
Debris Jam
Dredging
Flow Regs/Withdrawals
Grade Control
Gully
Migration
Steep Riffle or Head Cut
Stormwater Input
Stream Crossing
Bank Armoring or Revetment
Buffers Less than 25 feet
Development
Encroachment
Erosion
Mass Failure
Straightening
Reach Breaks
Segment Breaks
Ph2 Reaches/Segments
No Phase 2 Data
Ph2 Valley Walls
Town Boundary
Roads
Project Sites
N
W
E
S
0
300
600 Feet
M16.A
RE 10
Bridge #27
Bridge #26
M15.B
RE 1i
RE 9
Culvert #2
RE 8
RE 22
T4.01.B
BAILEYS MILLS RD
TH 40
JENNE RD
WHITMORE RD
RE 17
T3.04
Culvert #13
T3.03
ROUTE 106
TH 23
RE 14c
RE 15
Culvert #11

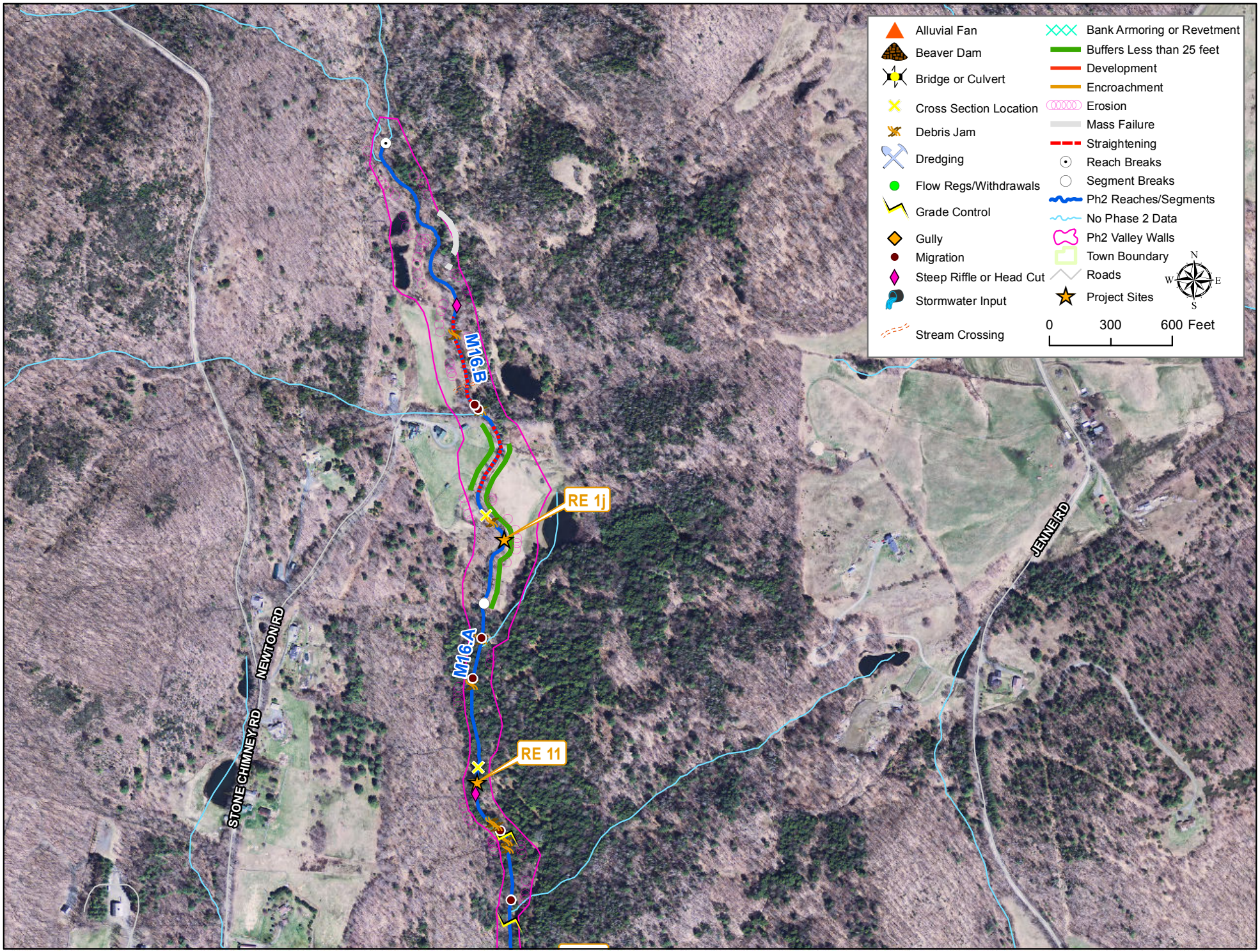
Alluvial Fan
Beaver Dam
Bridge or Culvert
Cross Section Location
Debris Jam
Dredging
Flow Regs/Withdrawals
Grade Control
Gully
Migration
Steep Riffle or Head Cut
Stormwater Input
Stream Crossing
Bank Armoring or Revetment
Buffers Less than 25 feet
Development
Encroachment
Erosion
Mass Failure
Straightening
Reach Breaks
Segment Breaks
Ph2 Reaches/Segments
No Phase 2 Data
Ph2 Valley Walls
Town Boundary
Roads
Project Sites
N
W
E
S
0
300
600 Feet
M16.B
M16.A
RE 1j
RE 11
NEWTON RD
STONE CHIMNEY RD
JENNE RD

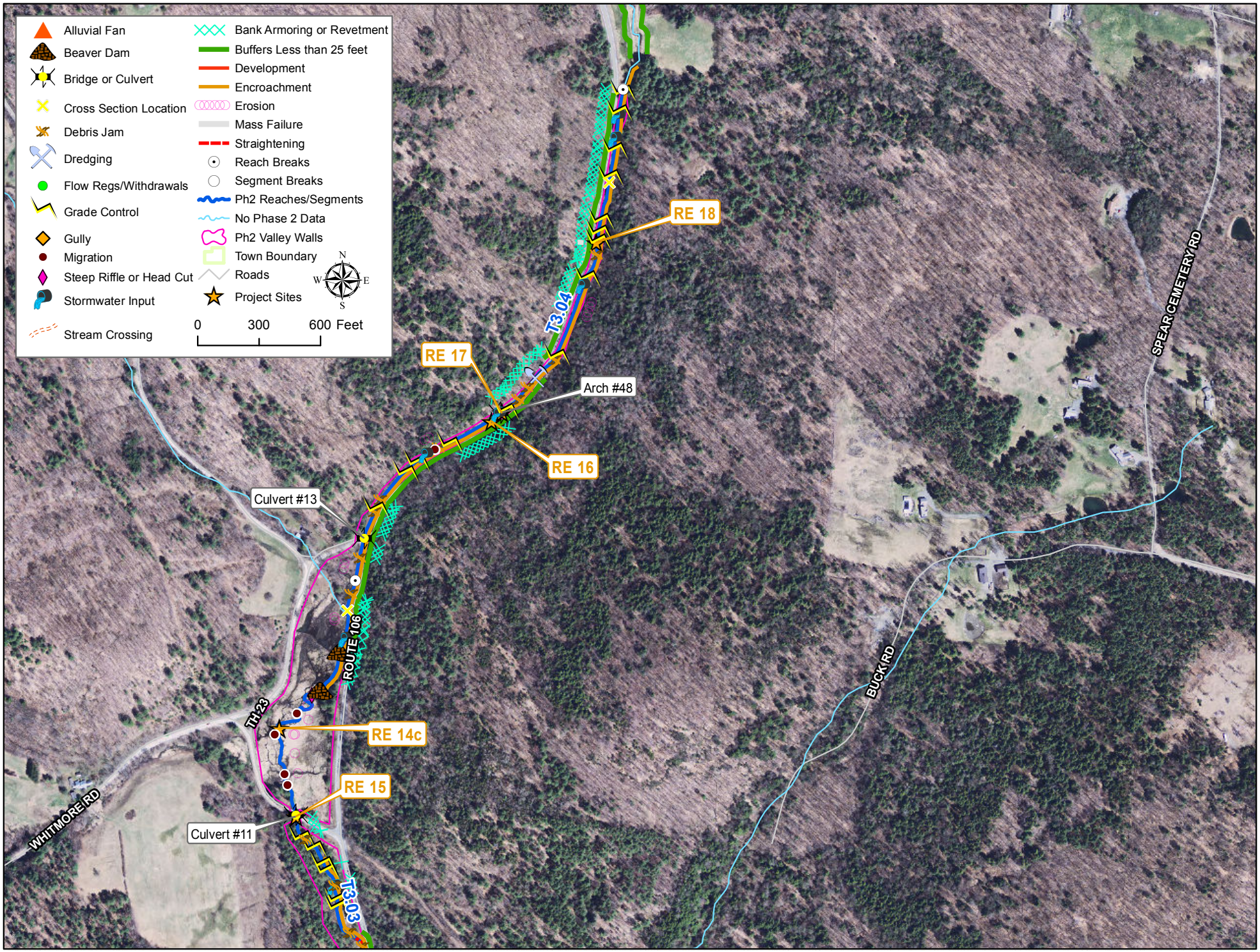
Alluvial Fan
Beaver Dam
Bridge or Culvert
Cross Section Location
Debris Jam
Dredging
Flow Regs/Withdrawals
Grade Control
Gully
Migration
Steep Riffle or Head Cut
Stormwater Input
Stream Crossing
Bank Armoring or Revetment
Buffers Less than 25 feet
Development
Encroachment
Erosion
Mass Failure
Straightening
Reach Breaks
Segment Breaks
Ph2 Reaches/Segments
No Phase 2 Data
Ph2 Valley Walls
Town Boundary
Roads
Project Sites
N
W
E
S
0
300
600 Feet
RE 18
T3.04
RE 17
Arch #48
RE 16
Culvert #13
ROUTE 106
TH 23
RE 14c
RE 15
Culvert #11
WHITMORE RD
T3.03
SPEAR CEMETERY RD
BUCK RD

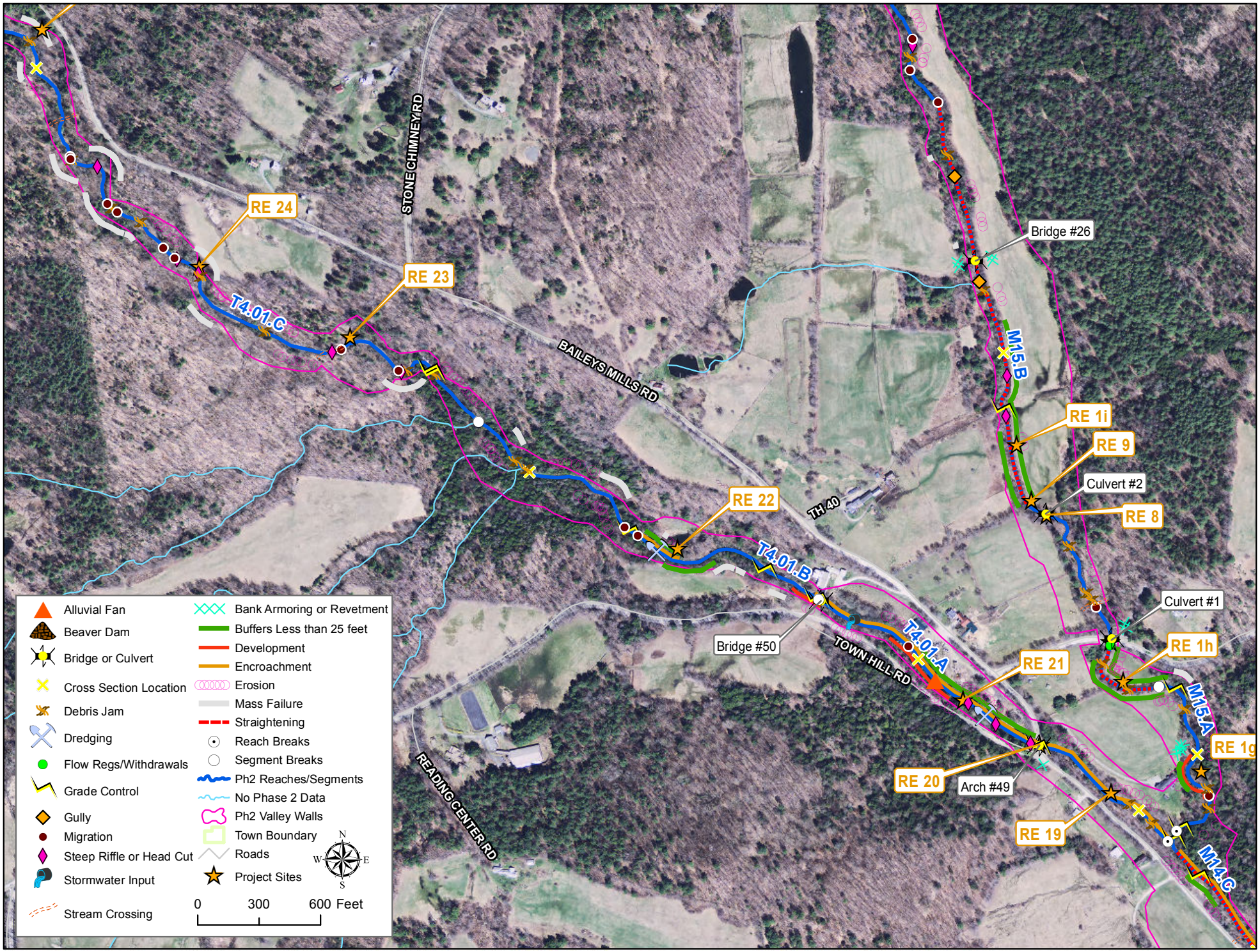
RE 24
RE 23
RE 22
RE 21
RE 20
RE 19
RE 1i
RE 9
RE 8
RE 1h
RE 1g
T4.01.C
T4.01.B
T4.01.A
M15.B
M15.A
M14.C
Bridge #26
Culvert #2
Culvert #1
Bridge #50
Arch #49
STONE CHIMNEY RD
BAILEYS MILLS RD
TH 40
TOWN HILL RD
READING CENTER RD
Alluvial Fan
Beaver Dam
Bridge or Culvert
Cross Section Location
Debris Jam
Dredging
Flow Regs/Withdrawals
Grade Control
Gully
Migration
Steep Riffle or Head Cut
Stormwater Input
Stream Crossing
Bank Armoring or Revetment
Buffers Less than 25 feet
Development
Encroachment
Erosion
Mass Failure
Straightening
Reach Breaks
Segment Breaks
Ph2 Reaches/Segments
No Phase 2 Data
Ph2 Valley Walls
Town Boundary
Roads
Project Sites
N
W
E
S
0
300
600 Feet

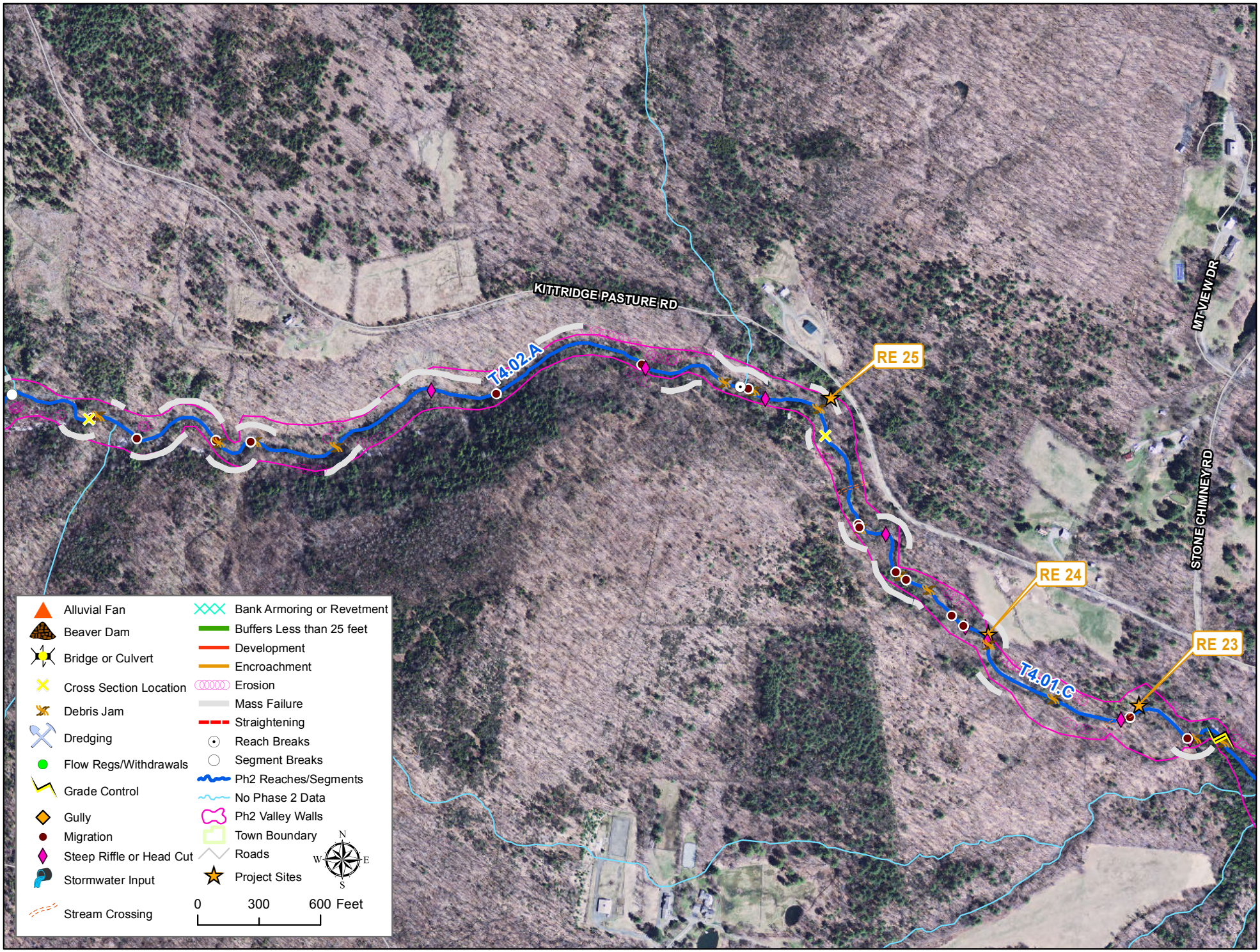
KITTRIDGE PASTURE RD
MT VIEW DR
STONE CHIMNEY RD
T4.02.A
T4.01.C
RE 25
RE 24
RE 23
Alluvial Fan
Beaver Dam
Bridge or Culvert
Cross Section Location
Debris Jam
Dredging
Flow Regs/Withdrawals
Grade Control
Gully
Migration
Steep Riffle or Head Cut
Stormwater Input
Stream Crossing
Bank Armoring or Revetment
Buffers Less than 25 feet
Development
Encroachment
Erosion
Mass Failure
Straightening
Reach Breaks
Segment Breaks
Ph2 Reaches/Segments
No Phase 2 Data
Ph2 Valley Walls
Town Boundary
Roads
Project Sites
N
W
E
S
0
300
600 Feet

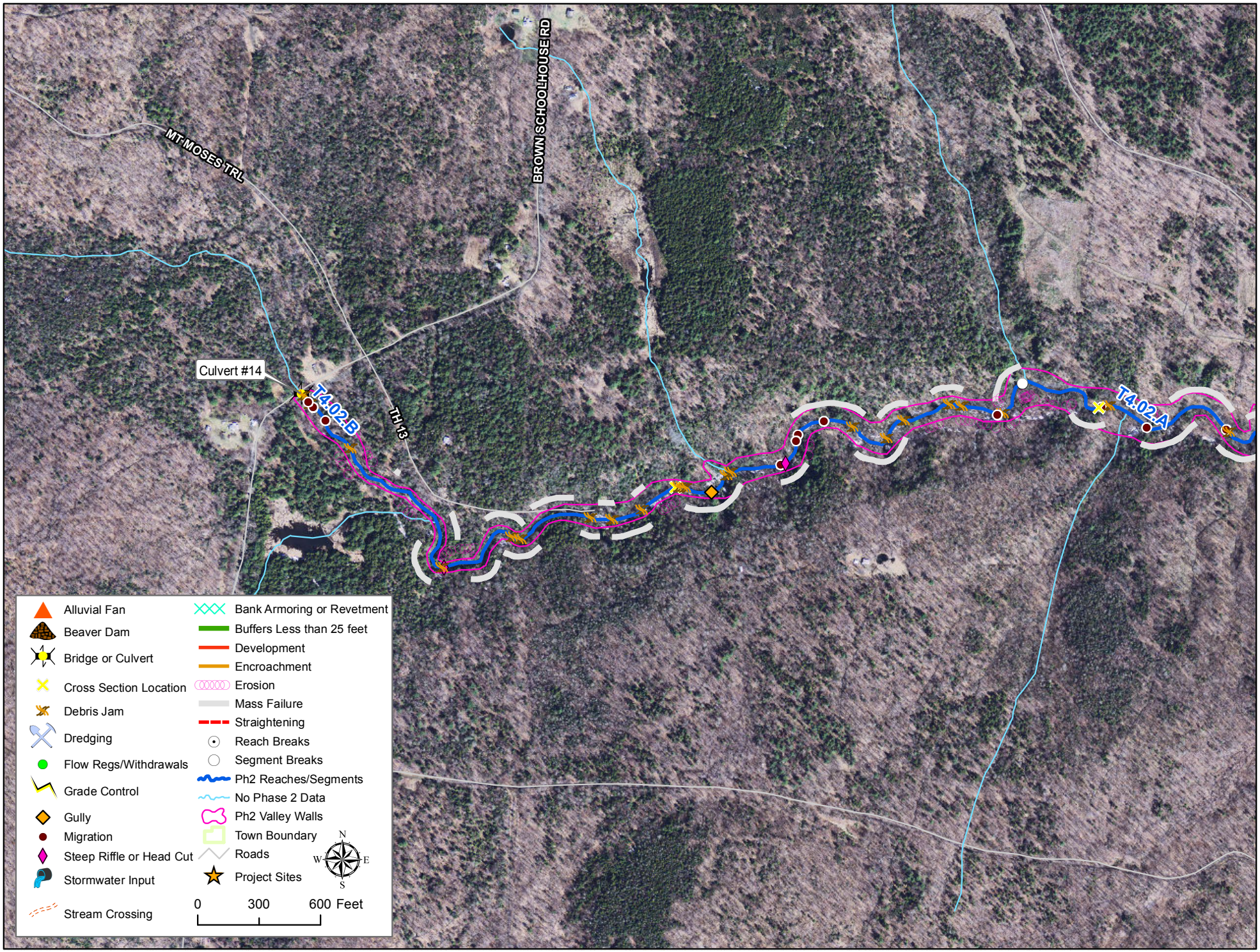
MT MOSES TRL
BROWN SCHOOLHOUSE RD
Culvert #14
T4.02.B
TH 13
T4.02.A
Alluvial Fan
Beaver Dam
Bridge or Culvert
Cross Section Location
Debris Jam
Dredging
Flow Regs/Withdrawals
Grade Control
Gully
Migration
Steep Riffle or Head Cut
Stormwater Input
Stream Crossing
Bank Armoring or Revetment
Buffers Less than 25 feet
Development
Encroachment
Erosion
Mass Failure
Straightening
Reach Breaks
Segment Breaks
Ph2 Reaches/Segments
No Phase 2 Data
Ph2 Valley Walls
Town Boundary
Roads
Project Sites
N
W
E
S
0
300
600 Feet