

**Map 2 of 6**  
**2009 Regional**  
**Transportation Plan**

Effective Date: July 21, 2009

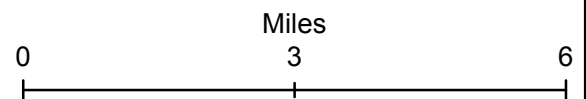
# Southern Windsor County







## Region of Vermont

### Functional Road Classification




DATA SOURCES: Vermont Center for Geographic Information (VCGI), Southern Windsor County Regional Planning Commission (SWCRPC), Vermont Agency of Natural Resources (VT ANR)  
 ROADS: VT Enhanced 911 Board. Last update September 2008.  
 TOWN BOUNDARIES: Extracted from BNDHASH. Last update December 2007. FUNCTIONAL CLASSIFICATION: VT Agency of Transportation. Last update March 2003. Most current and best available data.



-  Rural Principal Arterial - Interstate
-  Rural Principal Arterial
-  Rural Minor Arterial
-  Rural Major Collector
-  Rural Minor Collector
-  Town Boundary

VT State Plane  
Meters, NAD 83

For planning purposes only  
Not for regulatory interpretation



For info & data - [www.vcgi.org](http://www.vcgi.org)

Southern Windsor County  
Regional Planning Commission



SWCRPC  
PO BOX 320  
Ascutney, VT 05030  
802.674.9201  
[www.swcrpc.org](http://www.swcrpc.org)