










Wildlife Habitat Map

Town Plan Update 2012 Town of Andover, VT Adopted 04/08/2013



-  VT State Highway
-  Class 2 Town Highway
-  Class 3 Town Highway
-  Class 4 Town Highway
-  Legal Trail (in Andover only)
-  Private Road (in Andover only)

-  High Wildlife Crossing Value
-  River or Stream
-  Lake or Pond
-  Deer Wintering Area
-  Town Boundary

Rare, Threatened & Endangered Species

-  State-Threatened
-  State-Endangered
-  Special Concern

Wildlife Habitat Suitability

-  High Value
-  Low Value

Data Sources:

Roads (VTrans 2012), Wildlife Crossing Value (8 or above. State roads only. VDFW 2006), Waterbody (VHD 2008), Deer Wintering Area (ANR 2011), Rare, Threatened and Endangered Species (ANR 2010), Wildlife Habitat Suitability (VDFW 2006), Town Boundary (VCGI 2012).

There are no areas with state threatened or special concern species.

0 0.25 0.5 0.75 1
Miles



VT State Plane, Meters, NAD 83

All data from VCGI, except privately conserved lands. Data depicted on this map are for planning purposes only and are based on best available information from VCGI. Some of the data - for example, town boundaries and parcels - do not line up.



**SOUTHERN WINDSOR COUNTY
REGIONAL PLANNING COMMISSION**

P.O. Box 320, Ascutney, VT 05030
802-674-9201 www.swcrpc.org

For planning purposes only
Not for regulatory interpretation
Drawn August 9, 2012