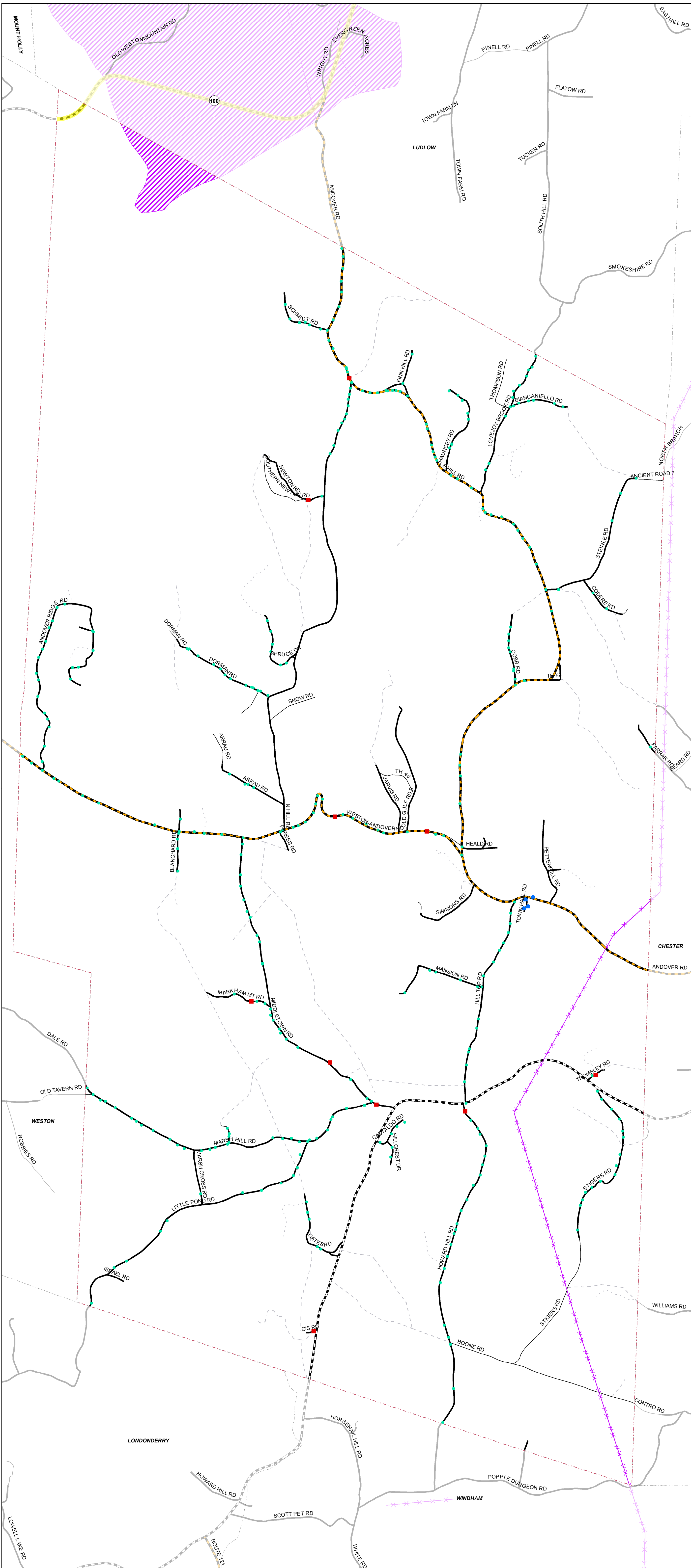


Transportation and Utilities Base Map

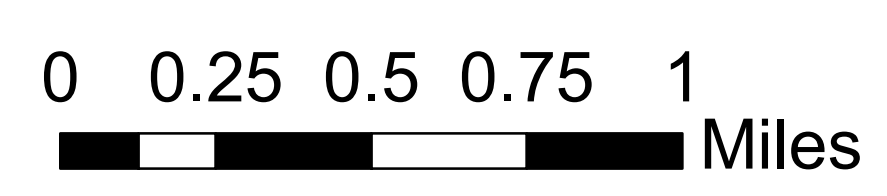
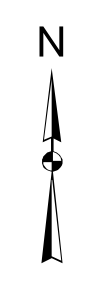
Town Plan Update 2013 Town of Andover, VT Adopted 04/08/2013



- Town Building
- Town Bridge (Andover only)
- Town Culvert (Andover only)
- VT State Highway
- Class 2 Town Highway
- Class 3 Town Highway
- Class 4 Town Highway
- - - Legal Trail (in Andover only)
- - - Private Road (in Andover only)
- Scenic Route 100 Byway
- ✧ Transmission Line
- ▨ Surface water protection area
- ▨ Groundwater protection area
- - - Town Boundary

Within the town there are no airports, transit routes or railroads. There are also no schools, hospitals, libraries, emergency services, public water or sewer lines within the town.

Data Sources: Roads (VTrans 2012), Scenic Byway (RPC 2011), Transmission Line (VCGI 2003), Town Building (E911 building 2011), Bridges and Culverts (Town 2004), Groundwater Protection Area (ANR 2011), Surface Water Protection Area (ANR 2010), Town Boundary (VCGI 2012),



VT State Plane, Meters, NAD 83
All data from VCGI, except privately conserved lands. Data depicted on this map are for planning purposes only and are based on best available information from VCGI. Some of the data - for example, town boundaries and parcels - do not line up.



For planning purposes only
Not for regulatory interpretation
Drawn August 9, 2012